

**Luas Finglas**

---

# Railway Order Drawings 2024

## Structures Book

**BARRY**  
TRANSPORTATION  
@egis  
GROUP

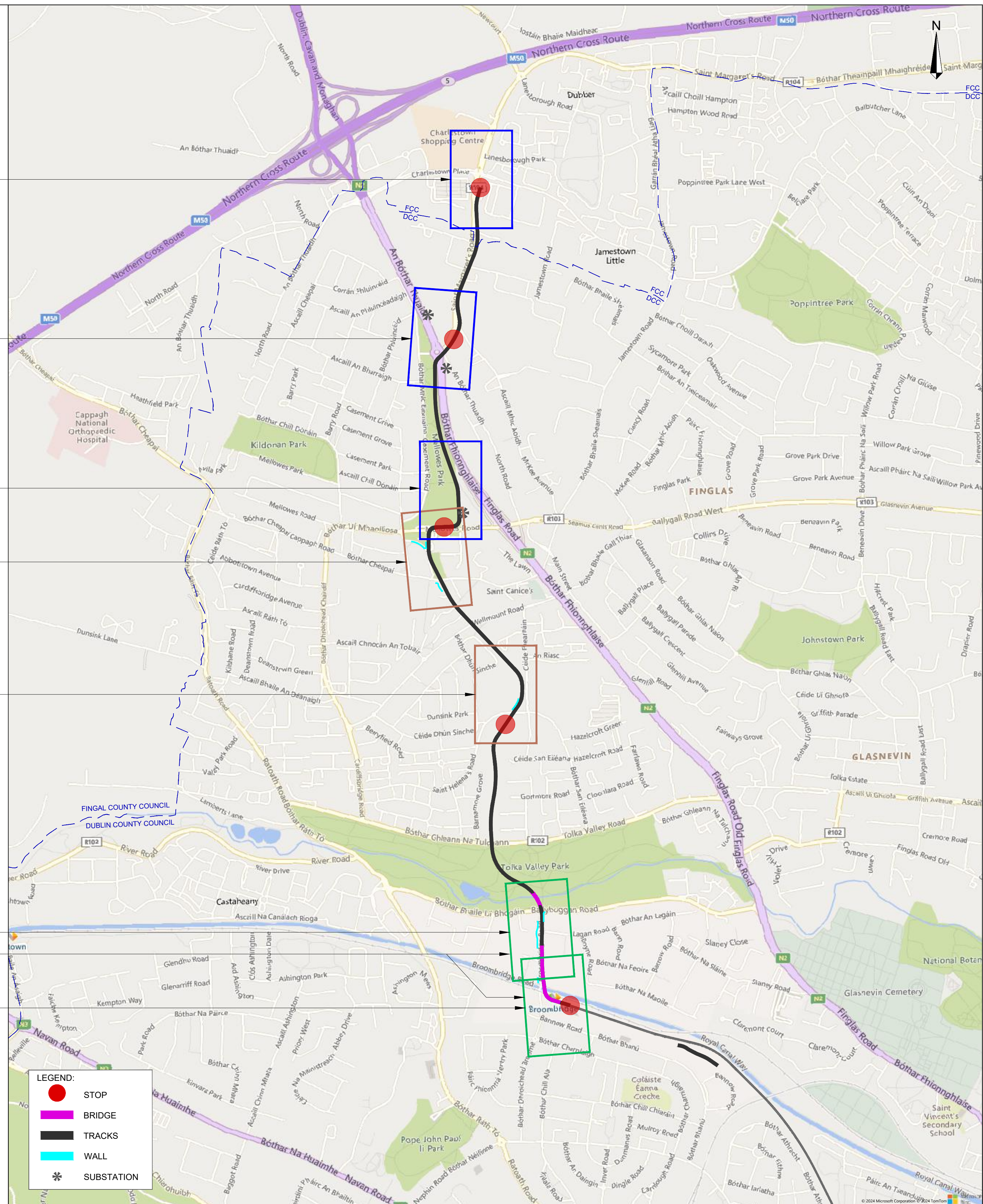
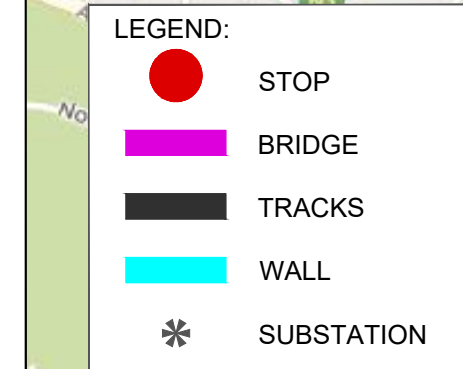
@egis



**Project Ireland 2040**  
Building Ireland's Future



STRUCTURE			
Area	Plan Drawing No.	Internal Drawing No. (File No.)	Description
31	D1-ST 31 O-A	LDD101-BEV-ST-GB39-XX-DR-AX-00001	Broombridge bicycle shelter
31	D1-ST 31 O-B/1	LDD101-BEV-BR-GB39-XX-DR-CB-00010	Broombridge LRT bridge
31	D1-ST 31 O-B/2	LDD101-BEV-RW-GZ31-XX-DR-CB-00002	Broombridge Road retaining wall
31	D1-ST 31 A-B	LDD101-BEV-BR-GB40-XX-DR-CB-00010	Tolka River LRT bridge
32	D1-ST 32 B-C/1	LDD101-BEV-ST-GZ32-XX-DR-AX-00001	Farnham Pitch changing and storage building
32	D1-ST 32 B-C/2	LDD101-BEV-ST-GZ32-XX-DR-AX-00002	Performance Stand St Helena's Stop
32	D1-ST 32 B-C/3	LDD101-BEV-RW-GZ32-XX-DR-CB-00101	Farnham Pitch retaining wall
32	D1-TO 32 B-C	LDD101-BEV-TO-GS38-XX-DR-AX-00001	St Helena's Stop
32	D1-ST 32 D-O/1	LDD101-BEV-ST-GS39-XX-DR-AX-00001	Finglas bicycle shelter
32	D1-ST 32 D-O/2	LDD101-BEV-RW-GZ32-XX-DR-CB-00102	Finglas Village/Cardiff Castle Rd retaining walls
32	D1-TO 32 D-O/1	LDD101-BEV-TO-GS39-XX-DR-AX-00001	Finglas Village Stop Sheet 1 of 2
32	D1-TO 32 D-O/2	LDD101-BEV-TO-GS39-XX-DR-AX-00002	Finglas Village Stop Sheet 2 of 2
33	D1-ST 33 O-A	LDD101-BEV-SU-GZ33-XX-DR-AX-00001	Finglas substation
33	D1-ST 33 B-C/1	LDD101-BEV-BU-GP08-XX-DR-AX-00001	Park and Ride Sheet 1 of 7
33	D1-ST 33 B-C/2	LDD101-BEV-BU-GP08-XX-DR-AX-00002	Park and Ride Sheet 2 of 7
33	D1-ST 33 B-C/3	LDD101-BEV-BU-GP08-XX-DR-AX-00003	Park and Ride Sheet 3 of 7
33	D1-ST 33 B-C/4	LDD101-BEV-BU-GP08-XX-DR-AX-00004	Park and Ride Sheet 4 of 7
33	D1-ST 33 B-C/5	LDD101-BEV-BU-GP08-XX-DR-AX-00005	Park and Ride Sheet 5 of 7
33	D1-ST 33 B-C/6	LDD101-BEV-BU-GP08-XX-DR-AX-00006	Park and Ride Sheet 6 of 7
33	D1-ST 33 B-C/7	LDD101-BEV-BU-GP08-XX-DR-AX-00007	Park and Ride Sheet 7 of 7
33	D1-ST 33 B-C/8	LDD101-BEV-ST-GZ33-XX-DR-AX-00001	St Margarets Stop bicycle shelter
33	D1-ST 33 B-C/9	LDD101-BEV-SU-GS40-XX-DR-AX-00001	St Margaret's substation
33	D1-TO 33 B-C	LDD101-BEV-TO-GS40-XX-DR-AX-00001	St Margaret's Stop
33	D1-TO 33 D-O/1	LDD101-BEV-TO-GS41-XX-DR-AX-00001	Charlestown Stop Sheet 1 of 2
33	D1-TO 33 D-O/2	LDD101-BEV-TO-GS41-XX-DR-AX-00002	Charlestown Stop Sheet 2 of 2



The information contained herein has been provided by TII but does not purport to be comprehensive or final. Recipients should not rely on the information. Neither TII nor any of its directors, officers, employees, agents, stakeholders or advisers make any representation or warranty as to, or accept any liability or responsibility in relation to, the adequacy, accuracy, reasonableness or completeness of the information provided as well as the documents and materials referred to in the information provided (including but not limited to loss or damage arising as a result of reliance by recipients on the information or any part of it). Any liabilities are hereby expressly disclaimed.

© National Roads Authority (NRA) 2024. This drawing is confidential and the copyright in it is owned by NRA. This drawing must not be either loaned, copied or otherwise reproduced in whole or in part or used for any purpose without the prior permission of NRA. Transport Infrastructure Ireland (TII) is an operational name of the National Roads Authority.

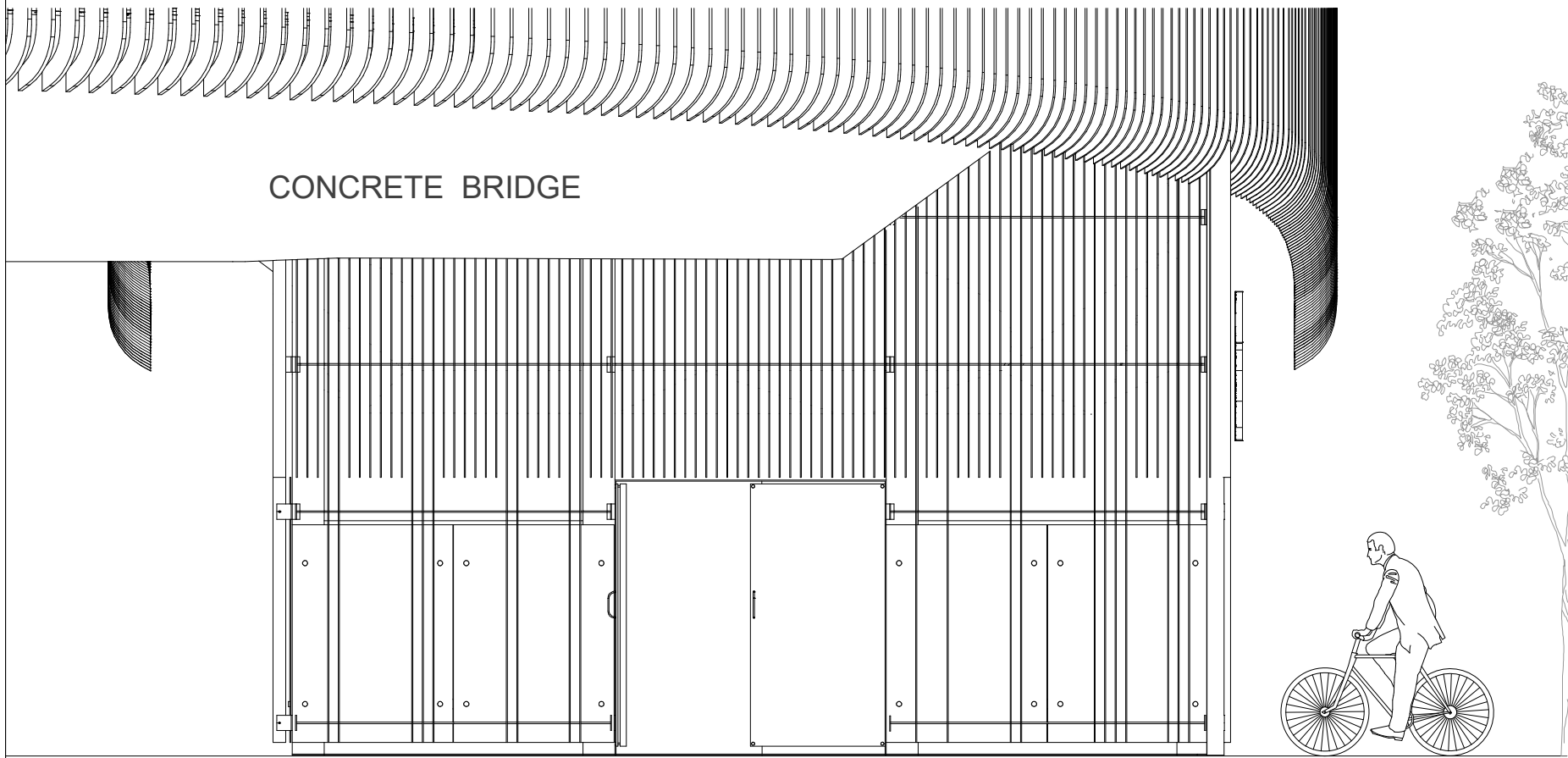
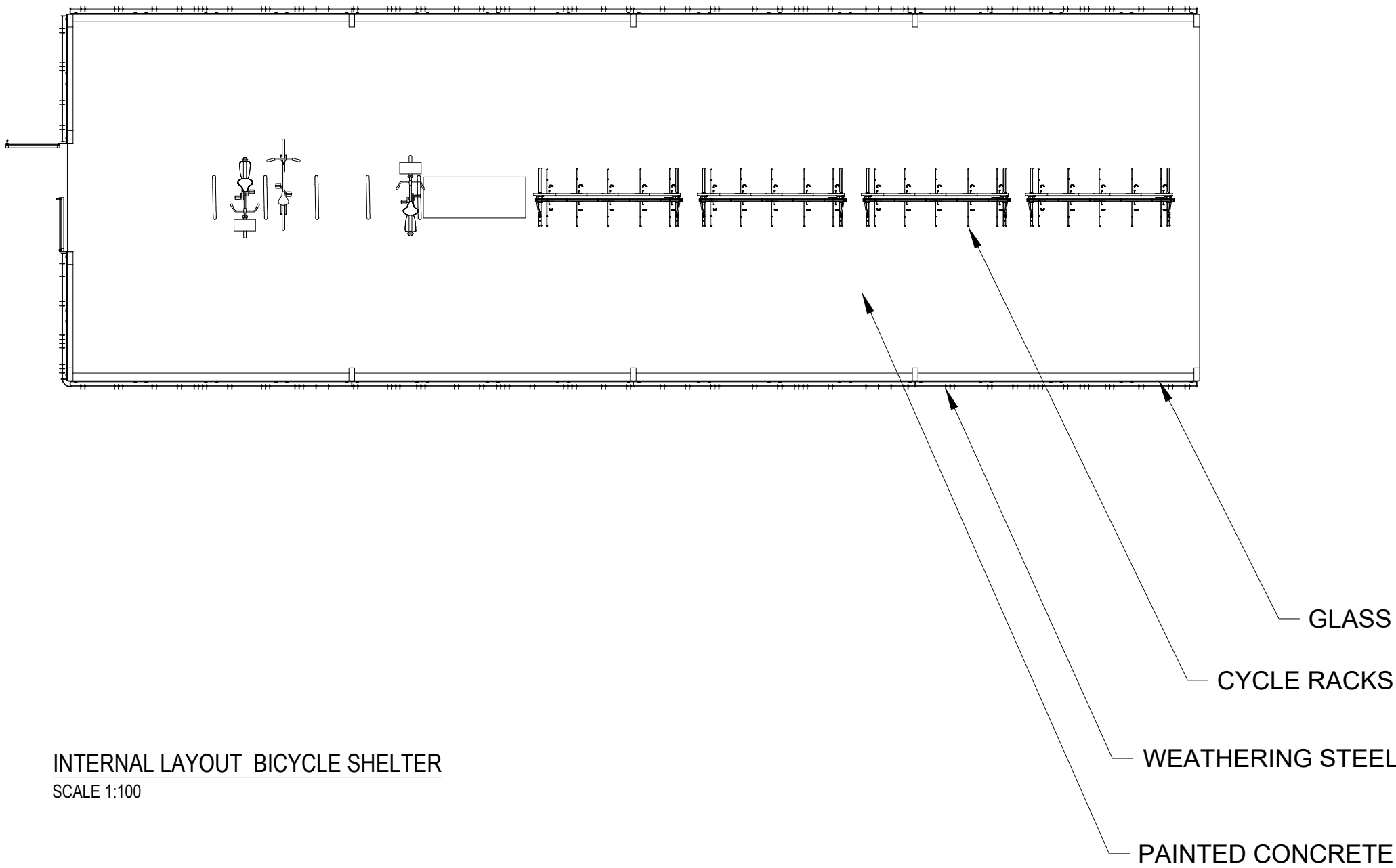
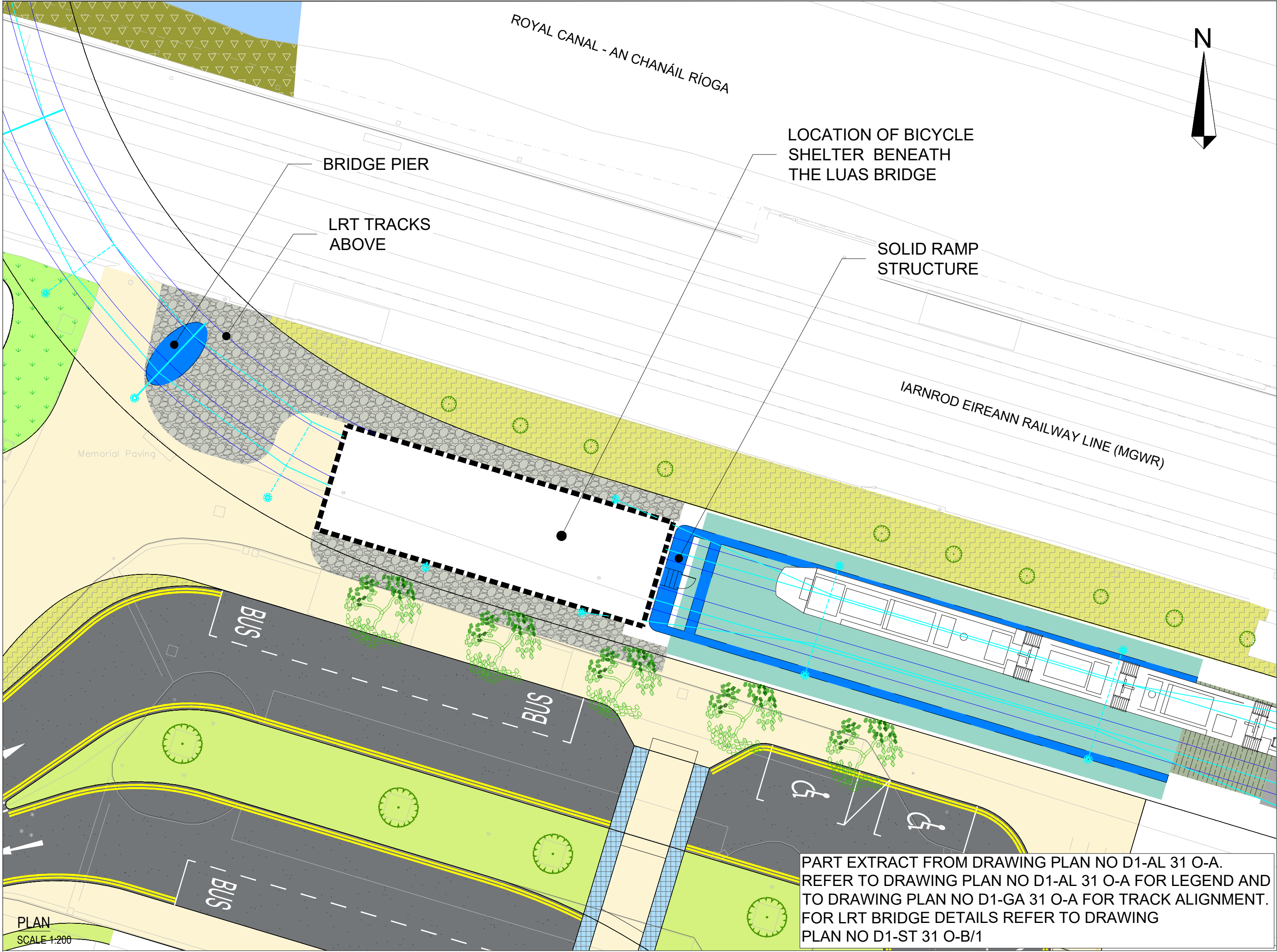
© Bluesky International Ltd. © National Mapping Division of the Eireann CYAAL383662 © 2024. All rights reserved. This drawing is the property of the National Mapping Division of the Eireann CYAAL383662 and is provided to you under license. It is not to be used for any purpose other than that for which it was provided by existing Project Control. All co-ordinates are in Irish Transverse Mercator Grid (ITM) as defined by VRS active GNS3 station Tallaght College (TLTG).

P01	2024-09-02	ISSUE FOR RAILWAY ORDER	MG	FB	JPL
C01	2024-10-15	FOR RAILWAY ORDER	MG	FB	ED
REV	DATE	DESCRIPTION	BY	CHK	APP

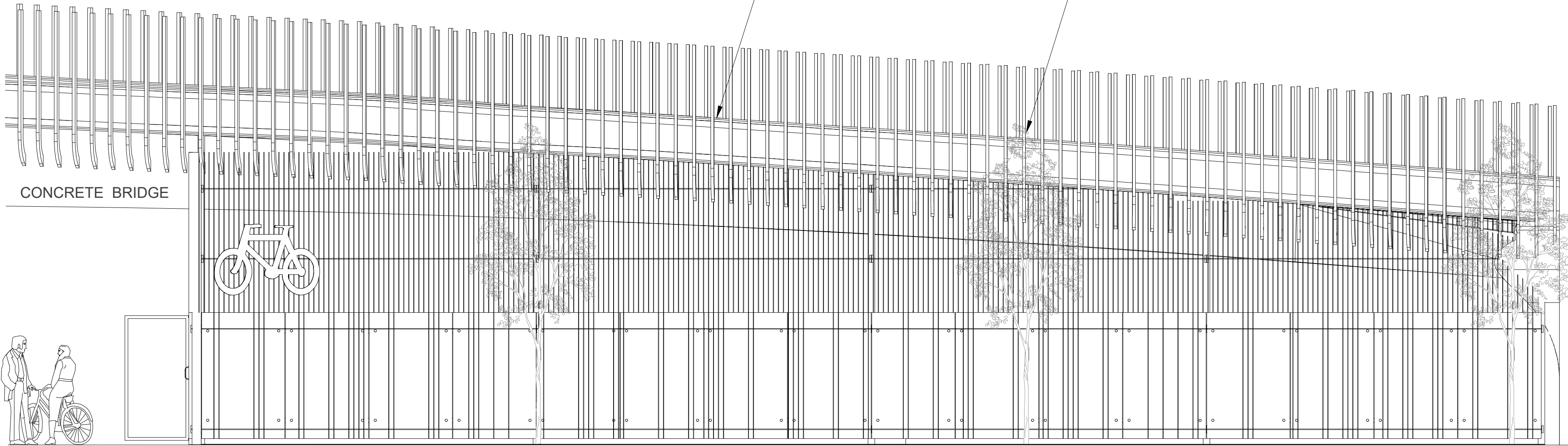
PROJECT:		CLIENT:		AUTHORITY:	
					
LUAS FINGLAS		Ionsáir Gníó Ghraim sa Pháirc Sráid Bheaná na Páirce Bailé Átha Cliath 8, Éire  Baileagán Baileagán Centre Páirce Sárait DUBLÍN 15, ÉIRE  Phone: +353 1 646 3600 www.tii.ie		Udarás Náisiúnta Iompair National Transport Authority	
CONSULTANT:					
 					
DRAWN:		CONTENT CHECK:		DATE:	
M.Galeza		F.Weber		2024-10-15	
QUALITY CHECK:		APPROVED:		DRAWING STATUS:	
U.Fitzmaurice		E.Daly		Planning	
SCALES:					
1:10000 @ A1					

PROJECT TITLE:	LUAS FINGLAS - PRELIMINARY DESIGN & STATUTORY PROCESS	CHAINAGE / CORE AREA:	N/A	
PROCUREMENT REF:	LDD101	BASE MODEL REF:		
DRAWING TITLE:				
<div>RAILWAY ORDER</div> <div>STRUCTURES</div> <div>INDEX SHEET</div>				
FILE NAME:		PLAN NUMBER:		SUITABILITY REVISION
LDD101-BEV-GN-ROUT-XX-DR-CX-00104		D1-ST O-O		<div>A4</div> <div>C01</div>





WEST ELEVATION WITH ENTRANCE  
SCALE 1:50

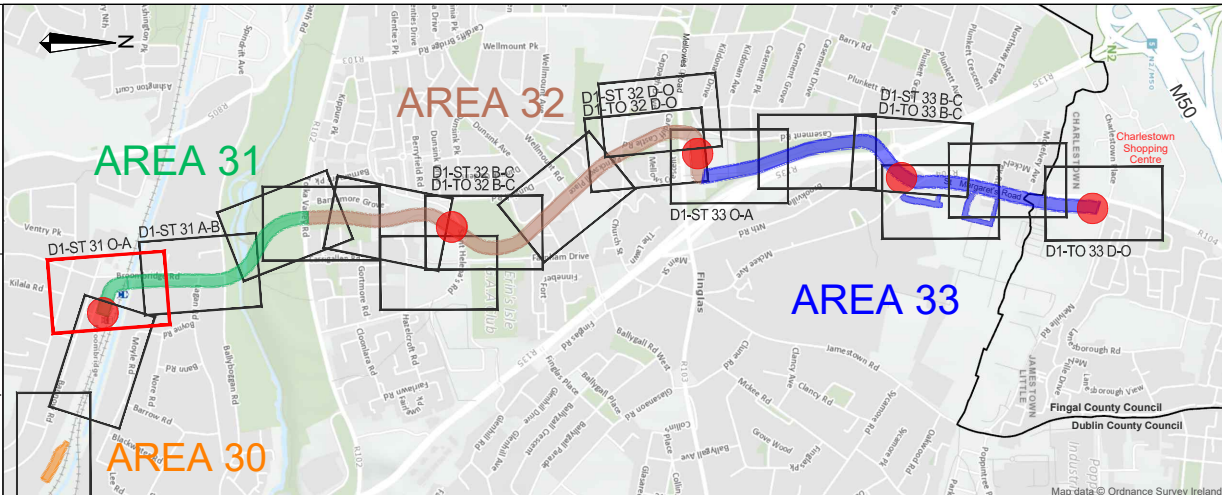


SOUTH ELEVATION  
SCALE 1:50

The information contained herein has been provided by TII but does not purport to be comprehensive or final. Recipients should not rely on the information. Neither TII nor any of its directors, officers, employees, agents, stakeholders or advisers make any representation or warranty as to, or accept any liability or responsibility in relation to, the adequacy, accuracy, reasonableness or completeness of the information provided as part of this document or any matter on which the information is based (including but not limited to loss or damage arising as a result of reliance by recipients on the information or any part of it). Any liabilities are hereby expressly disclaimed.

© National Roads Authority (NRA) 2024. This drawing is confidential and the copyright in it is owned by NRA. This drawing must not be either loaned, copied or otherwise reproduced in whole or in part or used for any purpose without the prior permission of NRA. Transport Infrastructure Ireland (TII) is an operational name of the National Roads Authority.

© Bluesky International Ltd. © National Mapping Division of Taithe Éireann CYALS0380562 All elevations are in metres and relate to Geoid Model (OSGM02) Malin Head as defined by existing Project Control. All Co-ordinates are in Irish Transverse Mercator Grid (ITM) as defined by VRS active GNSS station Tallaght College (TLLG).

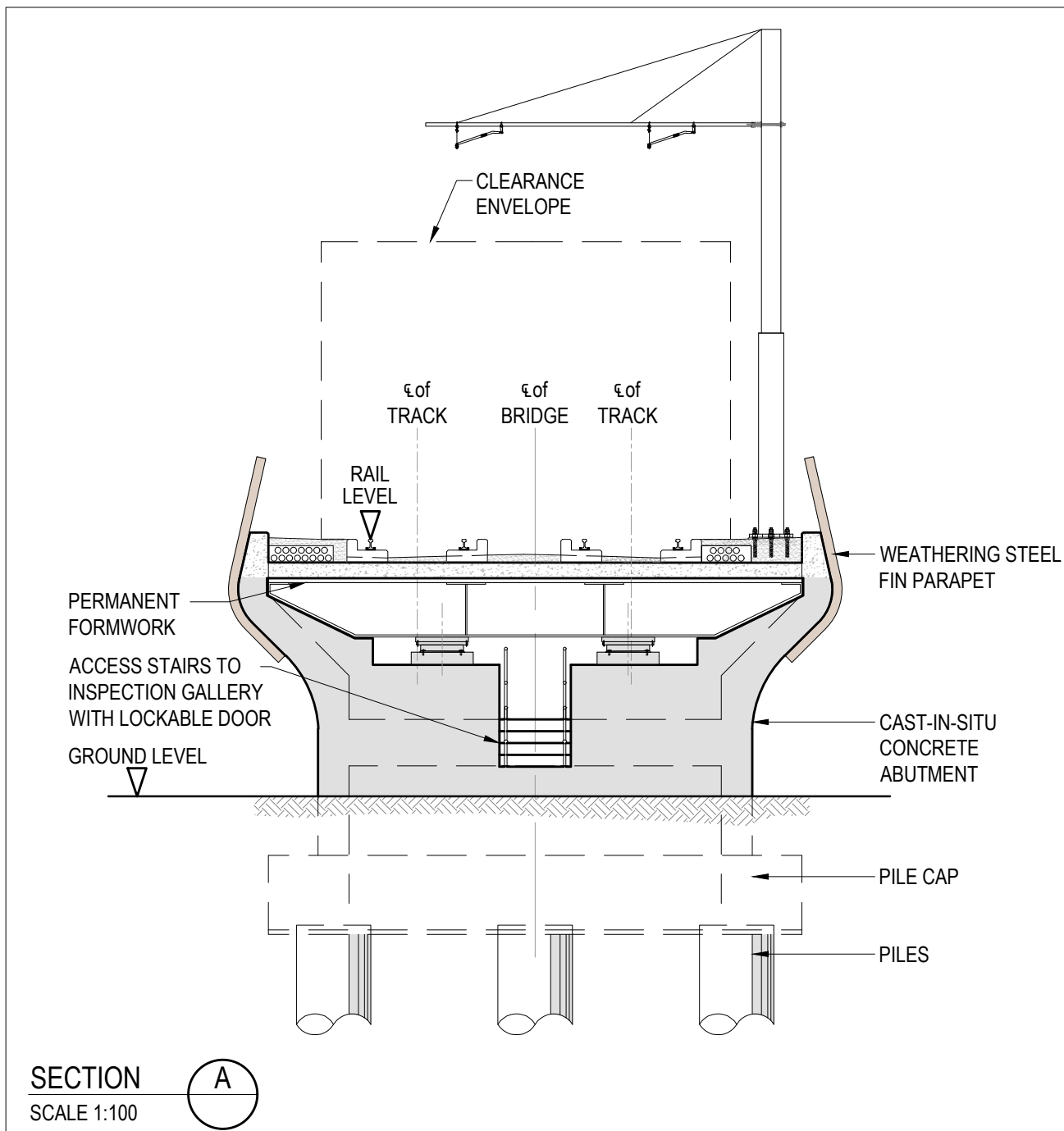
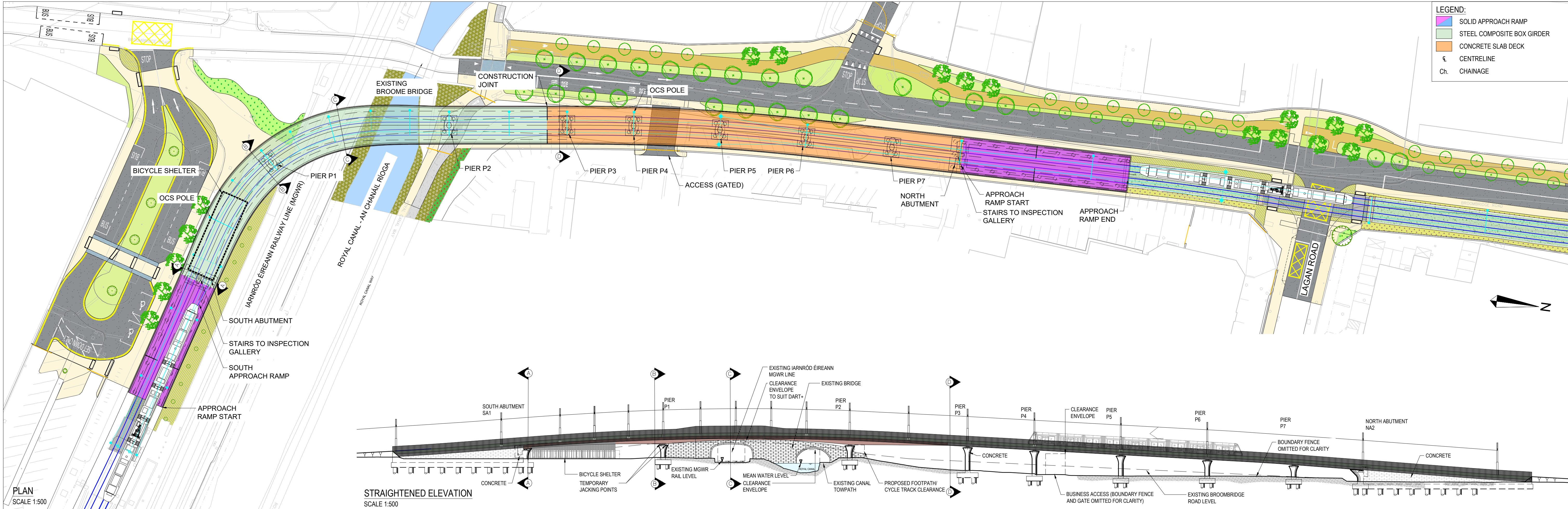


REV	DATE	DESCRIPTION	BY	CHK	APPD
P01	2024-03-11	FIRST DRAFT FOR REVIEW	MG	FB	ED
P02	2024-04-26	ISSUE FOR REVIEW	MG	FB	ED
P03	2024-07-31	FOR RAILWAY ORDER	MG	FB	ED
C01	2024-10-15	FOR RAILWAY ORDER	FB	MG	ED

PROJECT:	CLIENT:	AUTHORITY:
LUAS FINGLAS	TII Transport Infrastructure Ireland	NTA Údarás Náisiúnta Iompair National Transport Authority
CONSULTANT:	CONTENT CHECK:	QUALITY CHECK:
BARRY TRANSPORTATION	M.Galeza	U.Fitzmaurice
DRAWN:	APPROVED:	DATE:
F.Weber	E.Daly	2024-10-15
SCALES:	DRAWING STATUS:	
N/A @ A1	Planning	

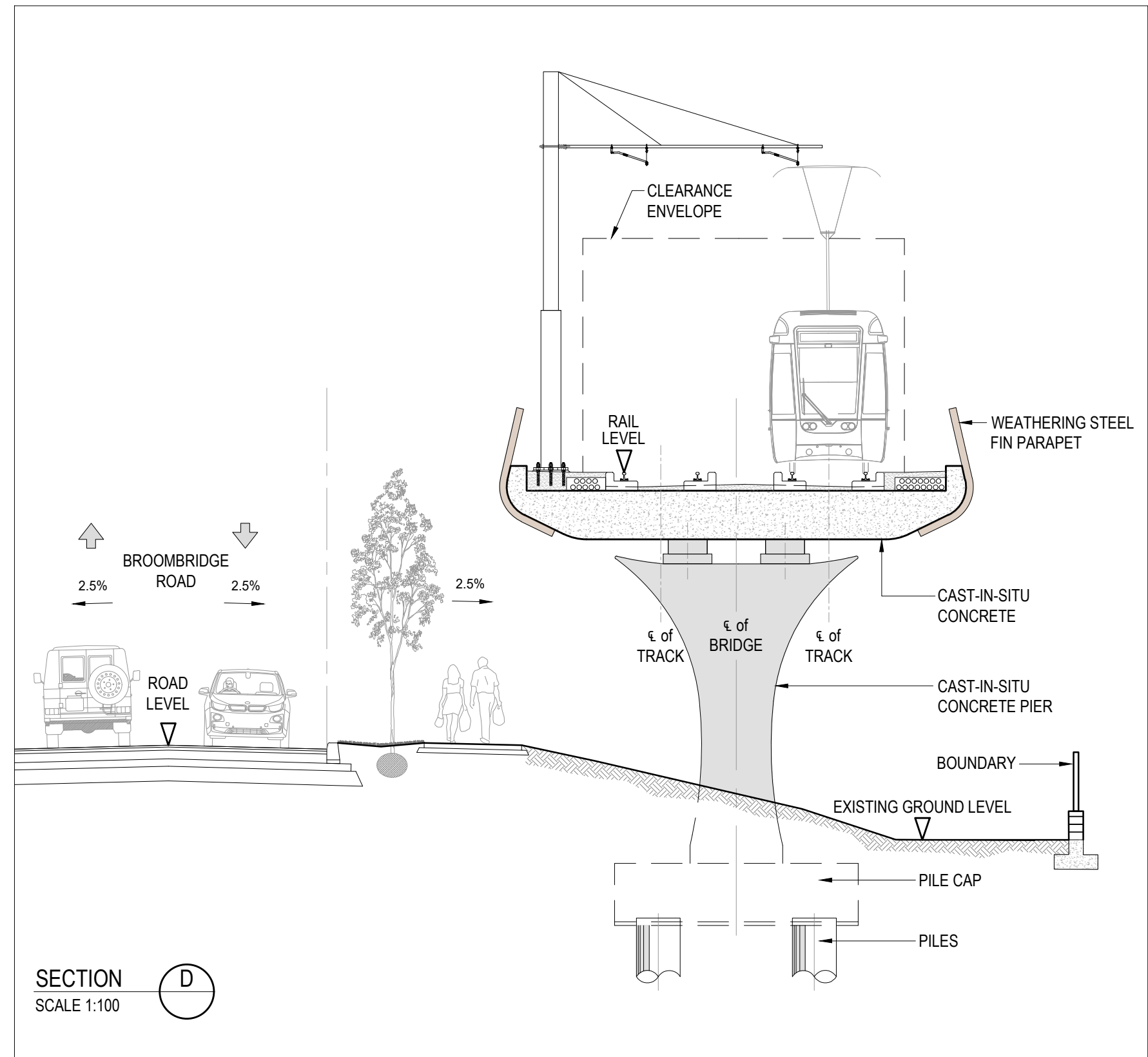
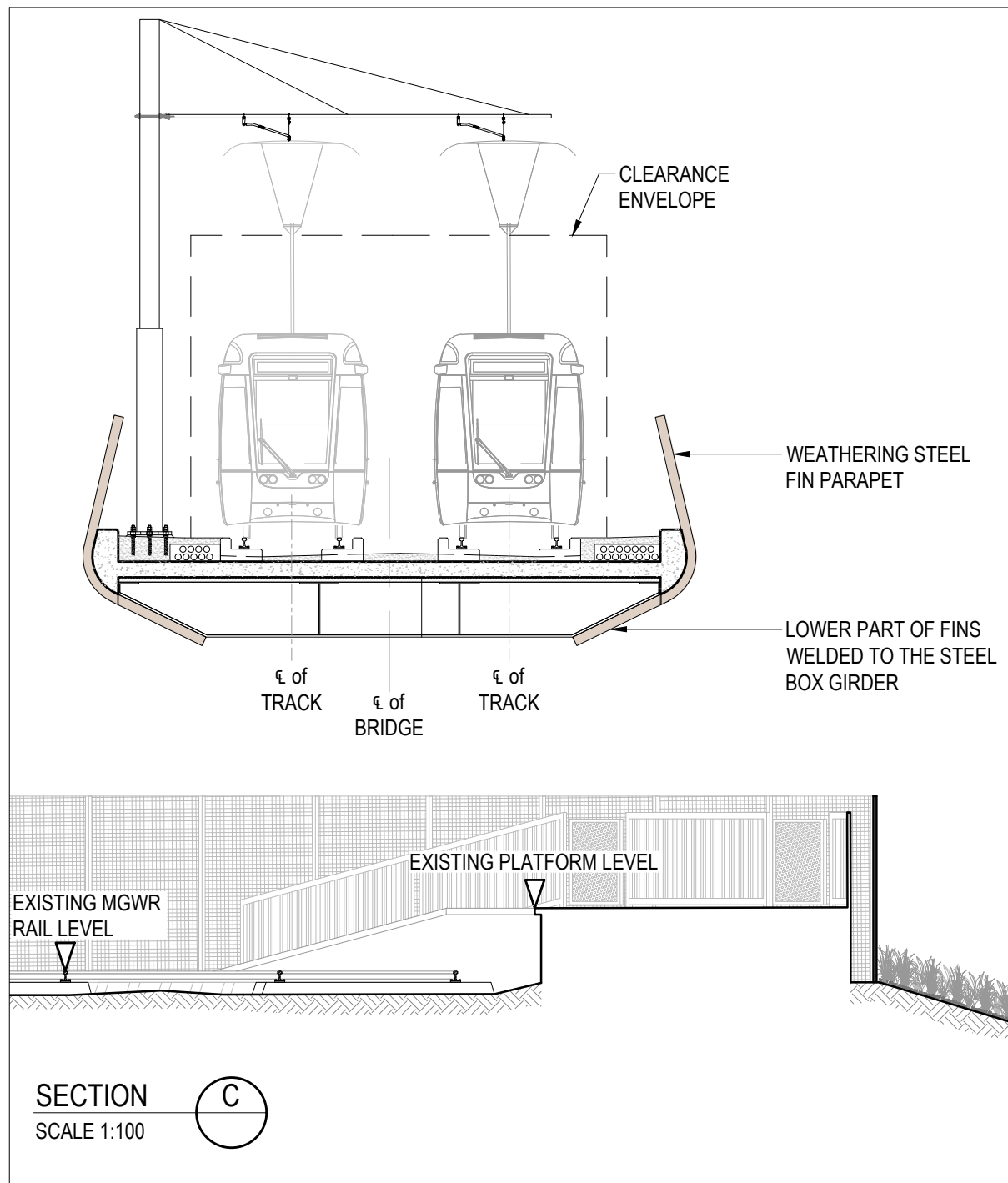
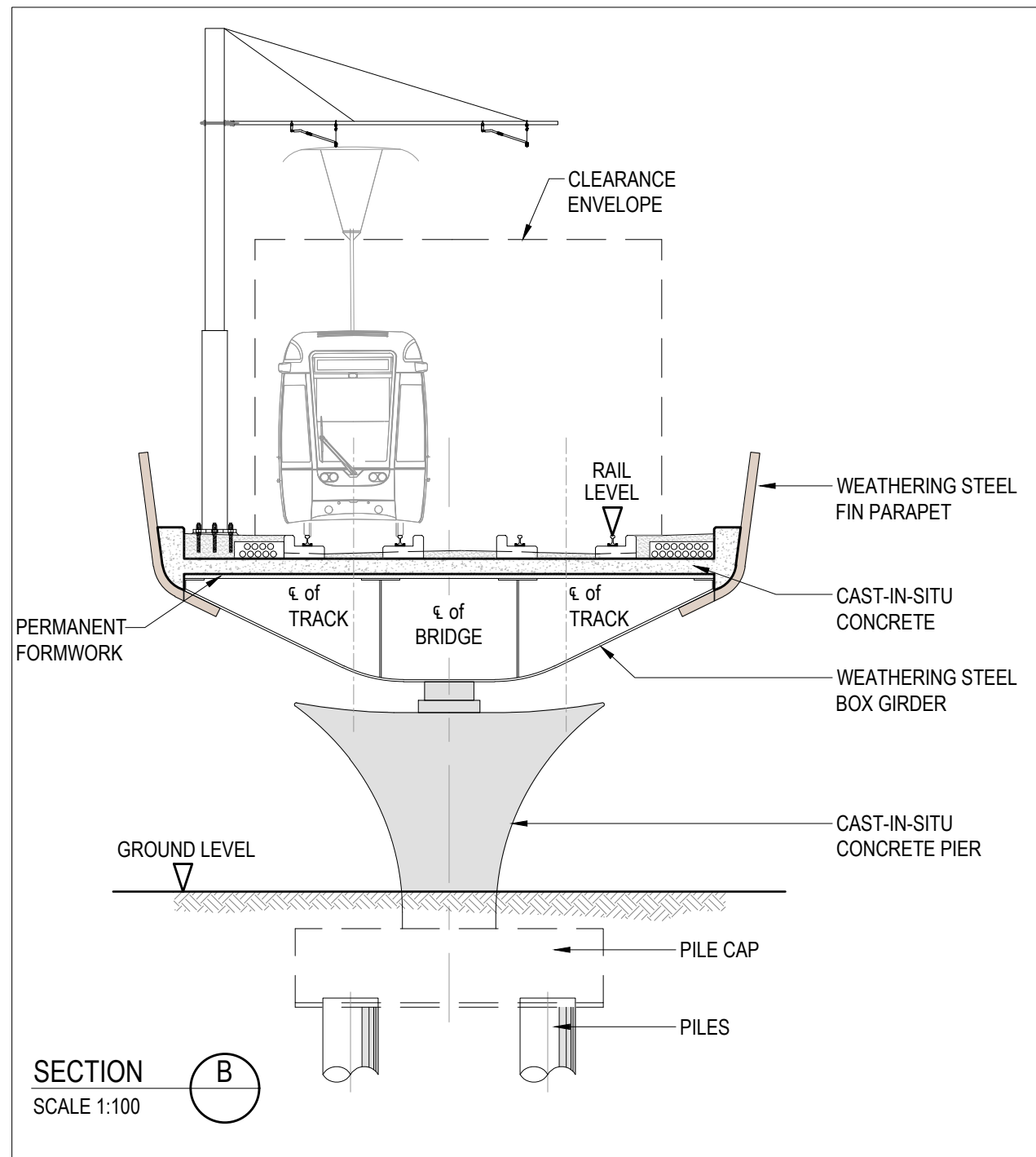
PROJECT TITLE:	CHAINAGE / CORE AREA:
LUAS FINGLAS - PRELIMINARY DESIGN & STATUTORY PROCESS LDD101	AREA 31
PROCUREMENT REF:	BASE MODEL REF:
DRAWING TITLE:	
FILE NAME:	PLAN NUMBER:
LDD101-BEV-ST-GB39-XX-DR-AX-00001	D1-ST 31 O-A
SUITABILITY	REVISION
A4	C01





- NOTES:
- FOR GENERAL ARRANGEMENT (ALIGNMENT) DETAILS REFER TO DRAWINGS D1-GA 31 O-A AND D1-GA 31 A-B
  - FOR LANDSCAPE DETAILS REFER TO LANDSCAPE DRAWINGS D1-AL 31 O-A AND D1-AL A-B

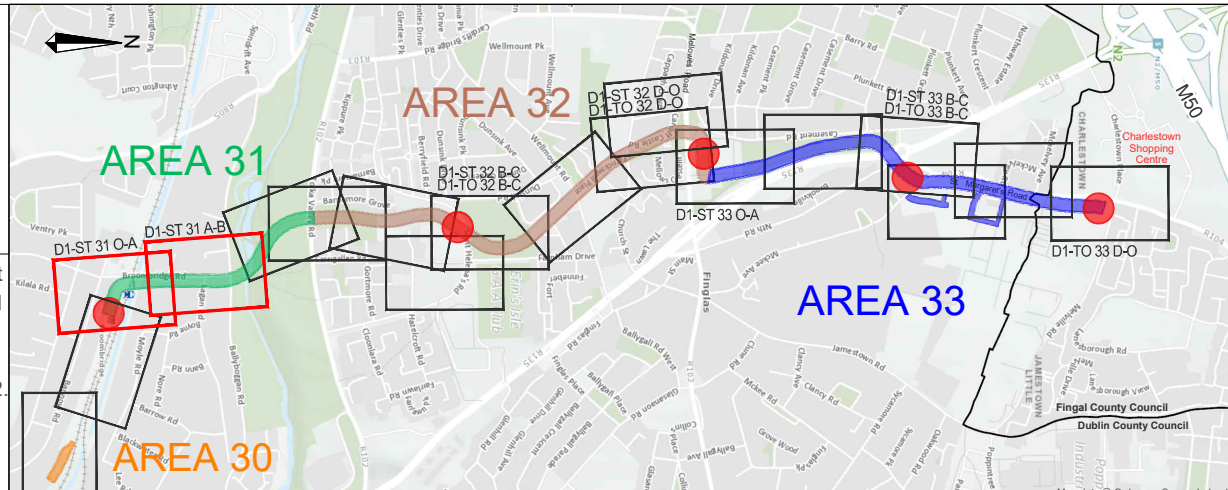
- GENERAL NOTES
- ALL DIMENSIONS IN MILLIMETRES UNLESS NOTED OTHERWISE
  - FIGURED DIMENSIONS ONLY TO BE TAKEN FROM THIS DRAWING
  - ALL LEVELS ARE IN METRES AND RELATE TO ORDNANCE DATUM AT MALIN HEAD
  - THIS DRAWING IS A COPY OF AN ELECTRONIC FILE AND IS COPYRIGHTED.



The information contained herein has been provided by TII but does not purport to be comprehensive or final. Recipients should not rely on the information. Neither TII nor any of its directors, officers, employees, agents, stakeholders or advisers make any representation or warranty as to, or accept any liability or responsibility in relation to, the adequacy, accuracy, reasonableness or completeness of the information provided as part of this document or any matter on which the information is based (including but not limited to loss or damage arising as a result of reliance by recipients on the information or any part of it). Any liabilities are hereby expressly disclaimed.

© National Roads Authority (NRA) 2024. This drawing is confidential and the copyright in it is owned by NRA. This drawing must not be either loaned, copied or otherwise reproduced in whole or in part or used for any purpose without the prior permission of NRA. Transport Infrastructure Ireland (TII) is an operational name of the National Roads Authority.

© Bluesky International Ltd. © National Mapping Division of Taithe Éireann CYALS0380562 All elevations are in metres and relate to Geoid Model (OSGM02) Malin Head as defined by existing Project Control. All Co-ordinates are in Irish Transverse Mercator Grid (ITM) as defined by VRS active GNSS station Tallaght College (ITMG).

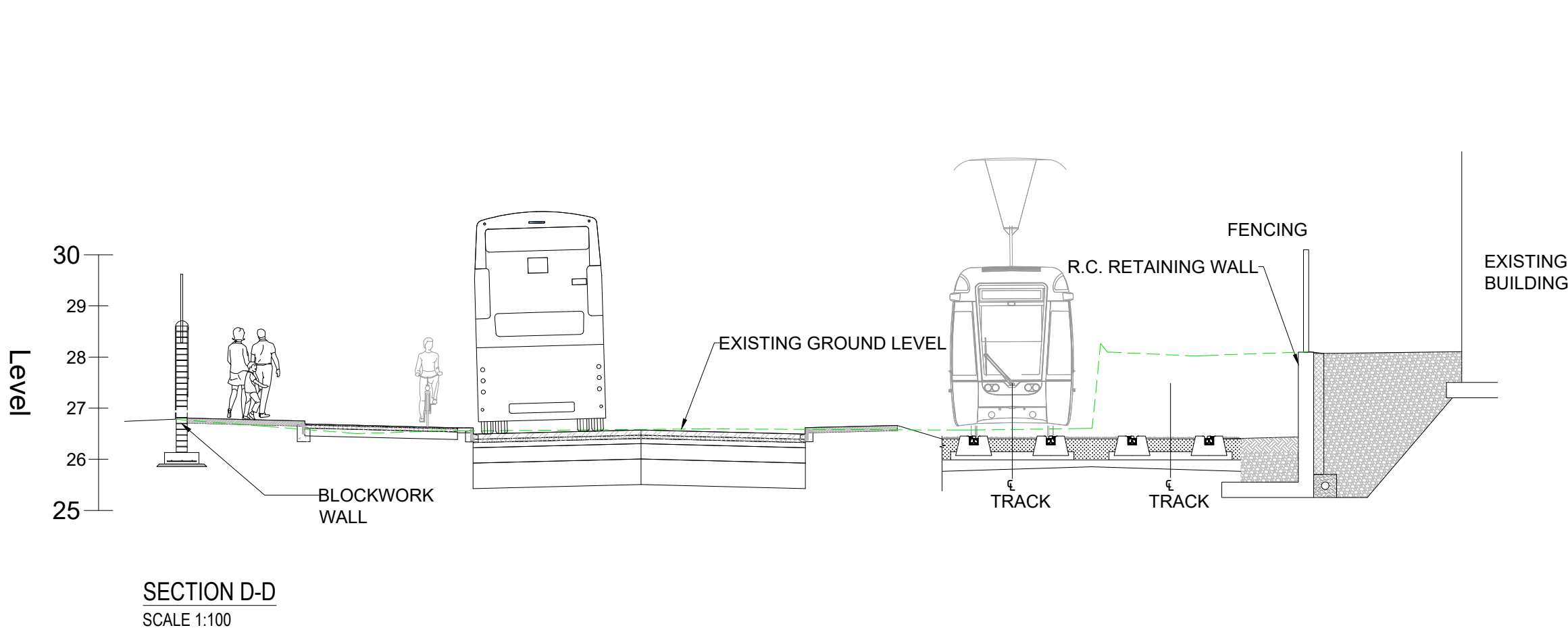
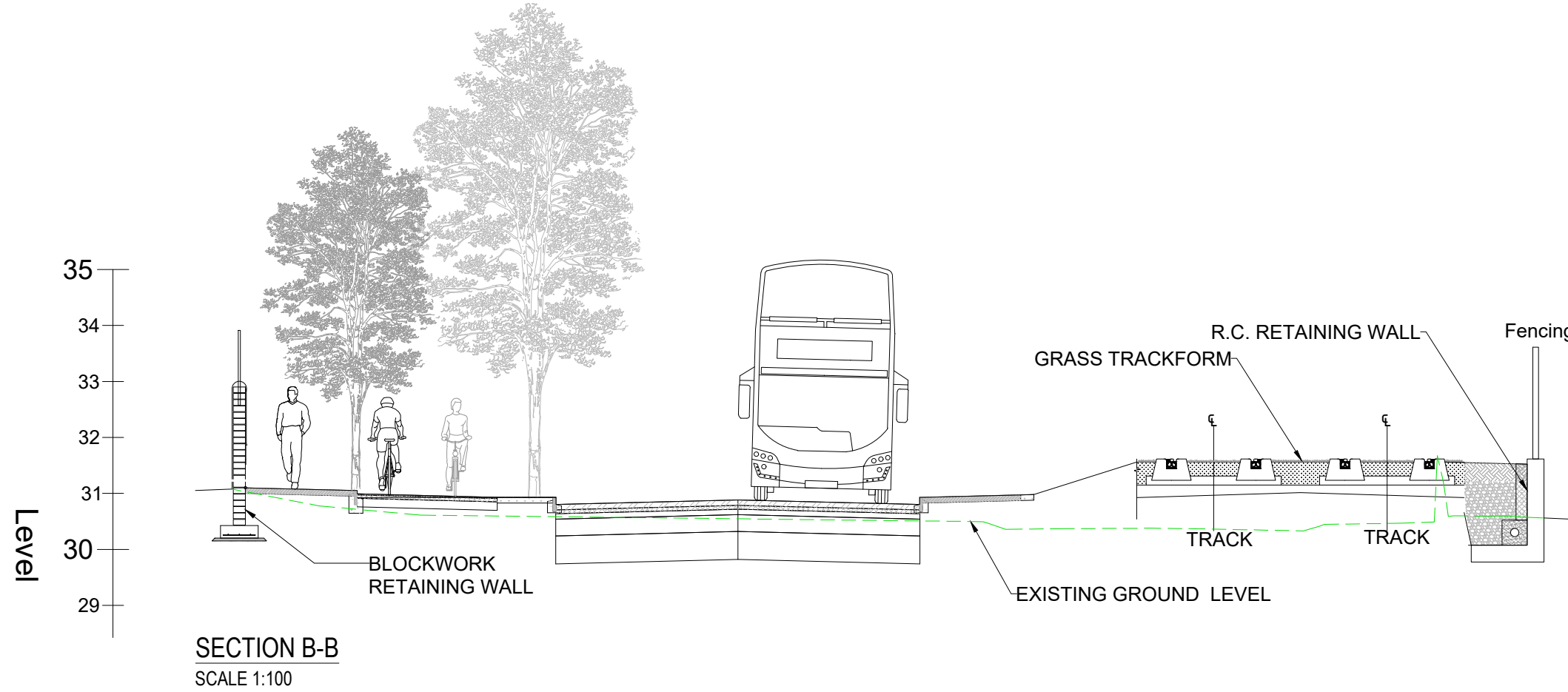
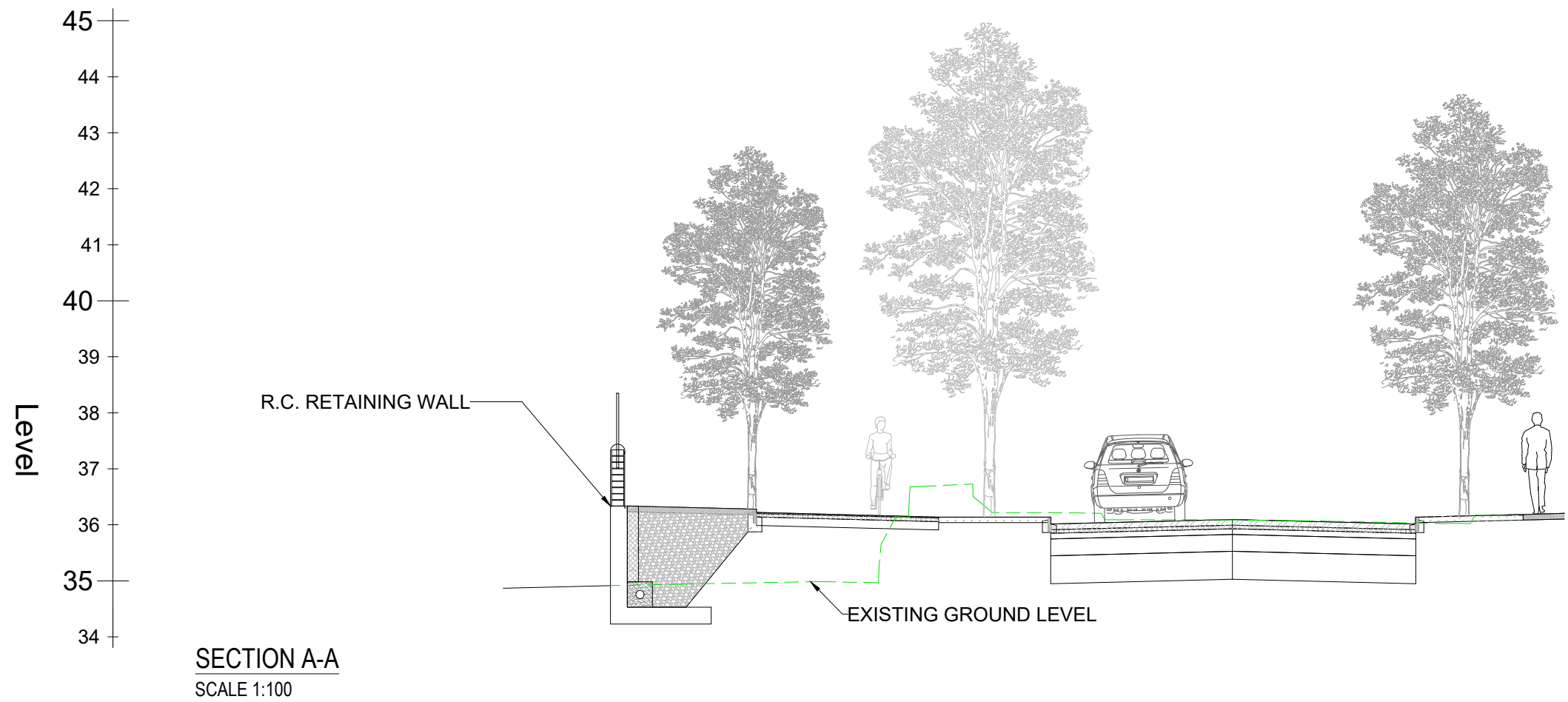
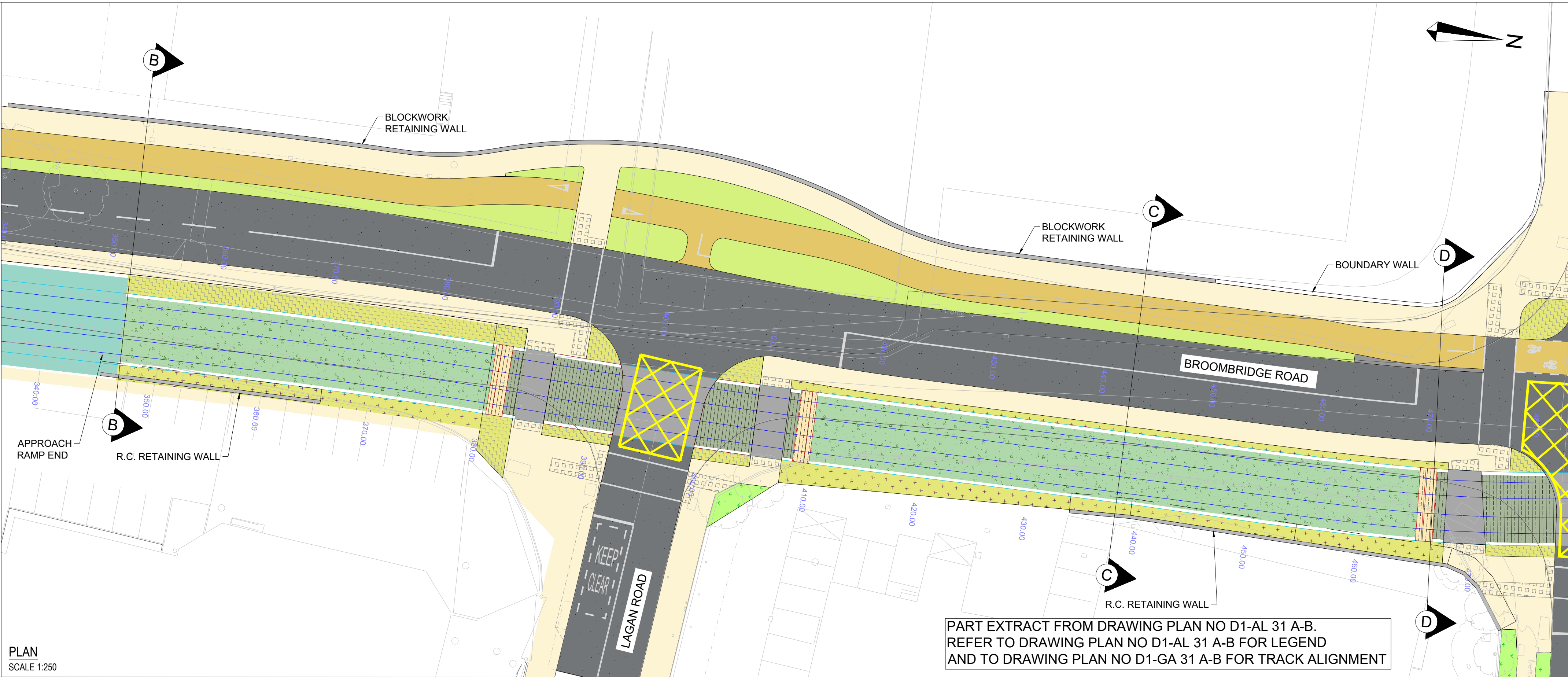
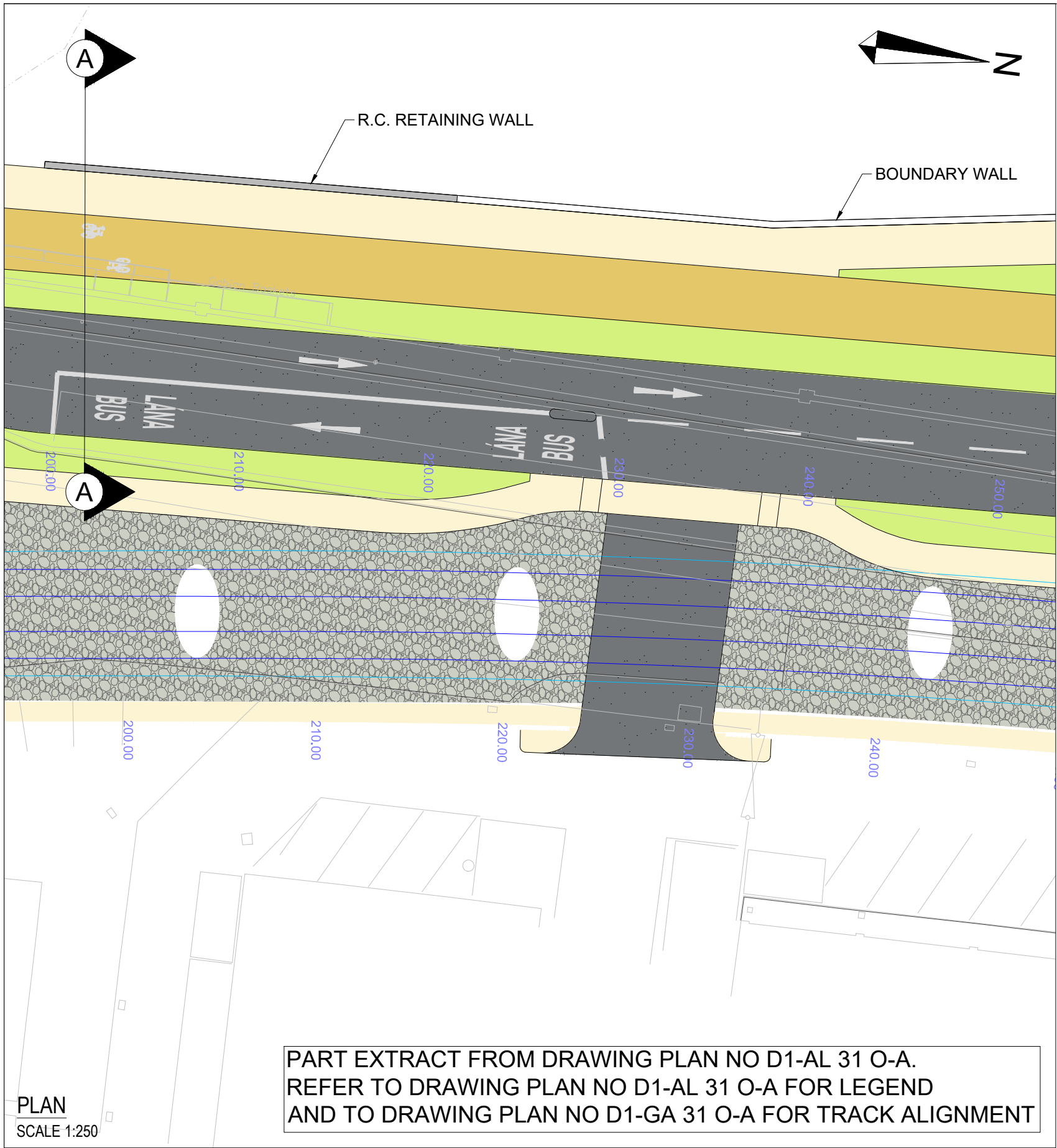


REV	DATE	DESCRIPTION	BY	CHK	APPD
P01	2024-03-01	FIRST DRAFT FOR REVIEW	MG	FB	ED
P02	2024-07-31	ISSUE FOR RAILWAY ORDER	MG	FB	ED
P03	2024-09-25	FOR RAILWAY ORDER	FB	MG	JPH
C01	2024-10-15	FOR RAILWAY ORDER	FB	MG	ED

PROJECT:	CLIENT:	AUTHORITY:
LUAS FINGLAS	TII	NTA
CONSULTANT:	CONTENT CHECK:	QUALITY CHECK:
BARRY TRANSPORTATION	M.Galeza	U.Fitzmaurice
DRAWN:	APPROVED:	DATE:
F.Weber	E.Daly	2024-10-15
SCALES:	DRAWING STATUS:	
N/A @ A1	Planning	

PROJECT TITLE:	CHAINAGE / CORE AREA:
LUAS FINGLAS - PRELIMINARY DESIGN & STATUTORY PROCESS LDD101	AREA 31
PROCUREMENT REF:	BASE MODEL REF:
DRAWING TITLE:	
FILE NAME:	PLAN NUMBER:
LDD101-BEV-BR-GB39-XX-DR-CB-00010	D1-ST 31 O-B/1
SUITABILITY	REVISION
A4	C01

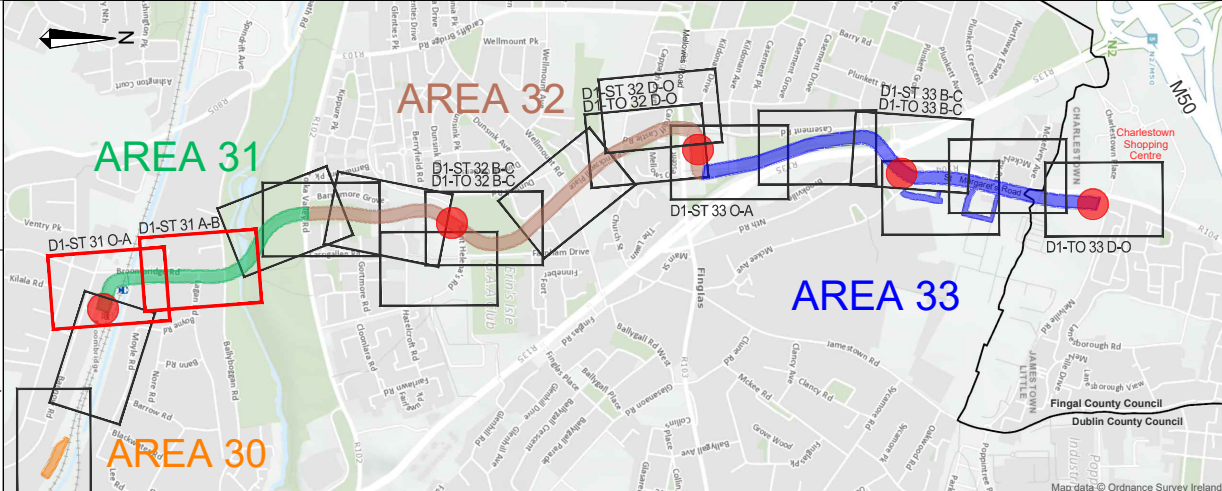




The information contained herein has been provided by TII but does not purport to be comprehensive or final. Recipients should not rely on the information. Neither TII nor any of its directors, officers, employees, agents, stakeholders or advisers make any representation or warranty as to, or accept any liability or responsibility in relation to, the adequacy, accuracy, reasonableness or completeness of the information provided as part of this document or any matter on which the information is based (including but not limited to loss or damage arising as a result of reliance by recipients on the information or any part of it). Any liabilities are hereby expressly disclaimed.

© National Roads Authority (NRA) 2024. This drawing is confidential and the copyright in it is owned by NRA. This drawing must not be either loaned, copied or otherwise reproduced in whole or in part or used for any purpose without the prior permission of NRA. Transport Infrastructure Ireland (TII) is an operational name of the National Roads Authority.

© Bluesky International Ltd. © National Mapping Division of Taithe Eireann CYALS0380562 All elevations are in metres and relate to Geoid Model (OSGM02) Malin Head as defined by existing Project Control. All Co-ordinates are in Irish Transverse Mercator Grid (ITM) as defined by VRS active GNSS station Tallaght College (ITLG).

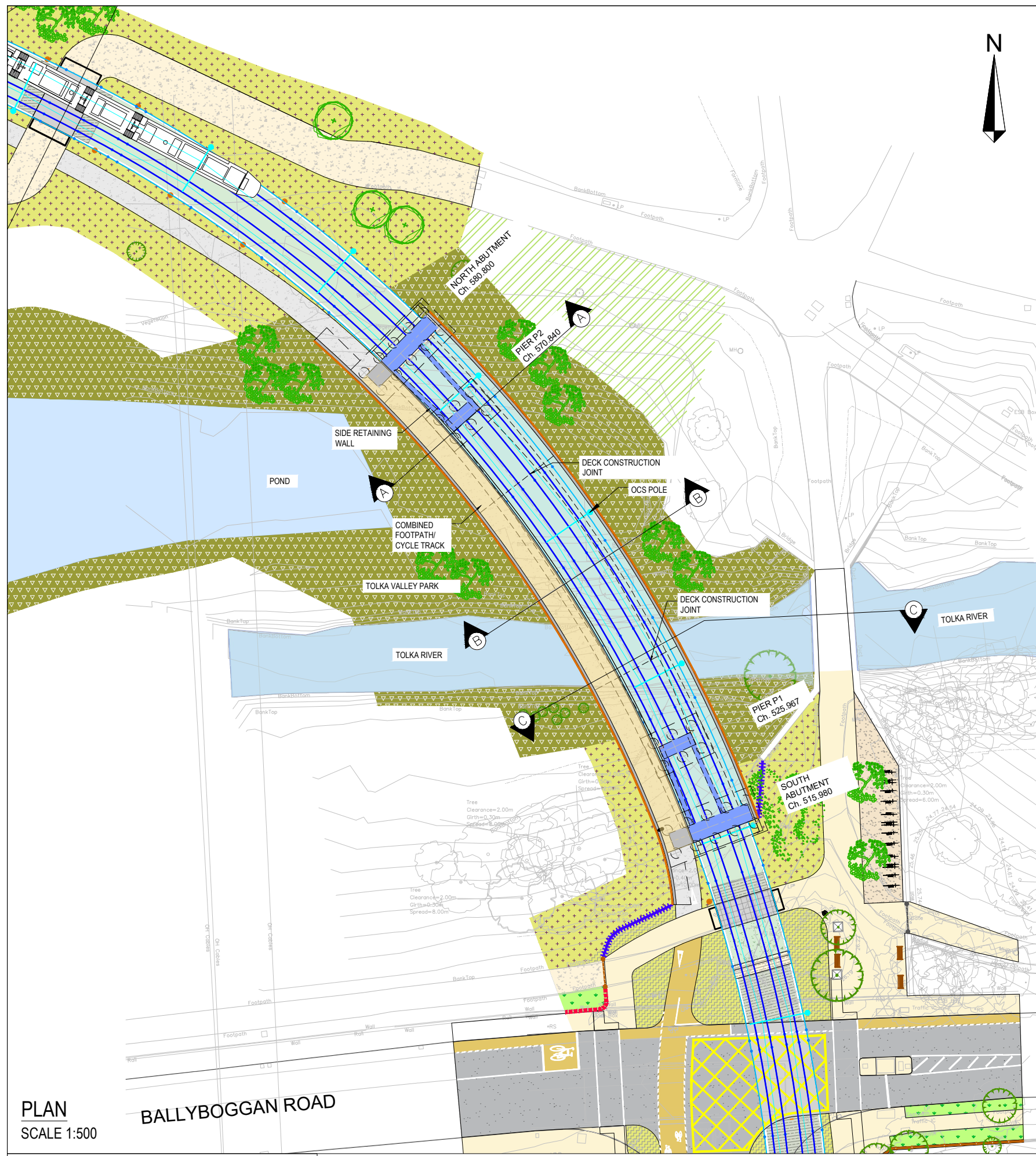


REV	DATE	DESCRIPTION	BY	CHK	APPD
P01	2023-05-15	FIRST DRAFT FOR REVIEW	ND	MG	ED
P02	2024-03-04	ISSUE FOR REVIEW	MG	FB	ED
P03	2024-04-26	ISSUE FOR REVIEW	MG	FB	ED
P04	2024-07-31	ISSUE FOR RAILWAY ORDER	MG	FB	ED
P05	2024-09-25	FOR RAILWAY ORDER	FB	MG	JPH
C01	2024-10-15	FOR RAILWAY ORDER	FB	MG	GD

PROJECT:	CLIENT:	AUTHORITY:
LUAS FINGLAS	TII Transport Infrastructure Ireland	NTA Údará Náisiúna Iompair National Transport Authority
CONSULTANT:	BARRY TRANSPORTATION	egis
DRAWN:	CONTENT CHECK:	QUALITY CHECK:
F.Weber	M.Galeza	J.Phan-Hoang
APPROVED:	DATE:	
G.Demeulenaere	2024-10-15	
SCALES:	DRAWING STATUS:	
N/A	Planning	

PROJECT TITLE:	LUAS FINGLAS - PRELIMINARY DESIGN & STATUTORY PROCESS	CHAINAGE / CORE AREA:	AREA 31
PROCUREMENT REF:	LDD101	BASE MODEL REF:	
DRAWING TITLE:	RAILWAY ORDER RETAINING WALLS BROOMBRIDGE ROAD		
FILE NAME:	LDD101-BEV-RW-GZ31-XX-DR-CB-00002	PLAN NUMBER:	D1-ST 31 O-B/2
SUITABILITY	A4	REVISION	C01

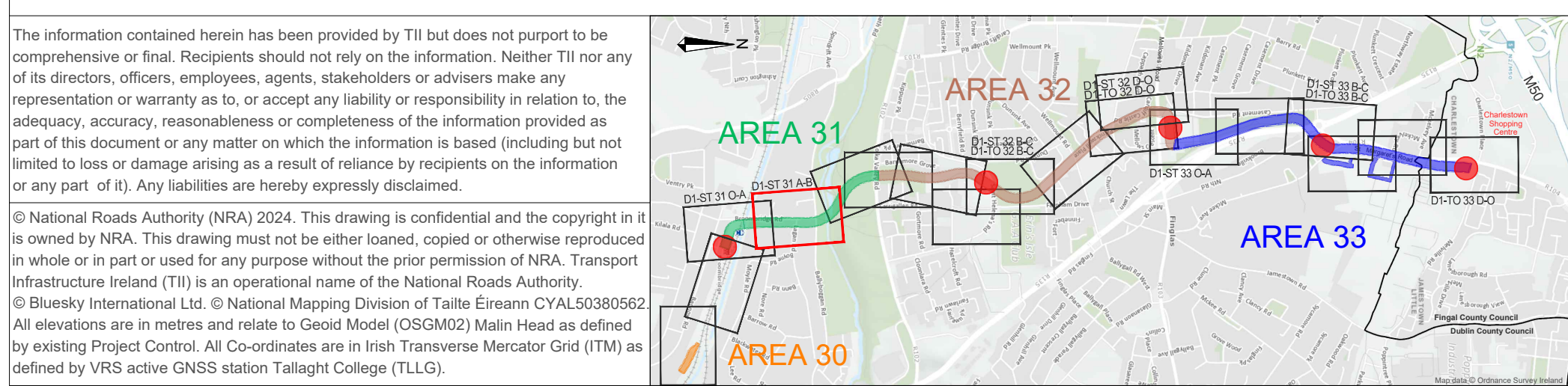
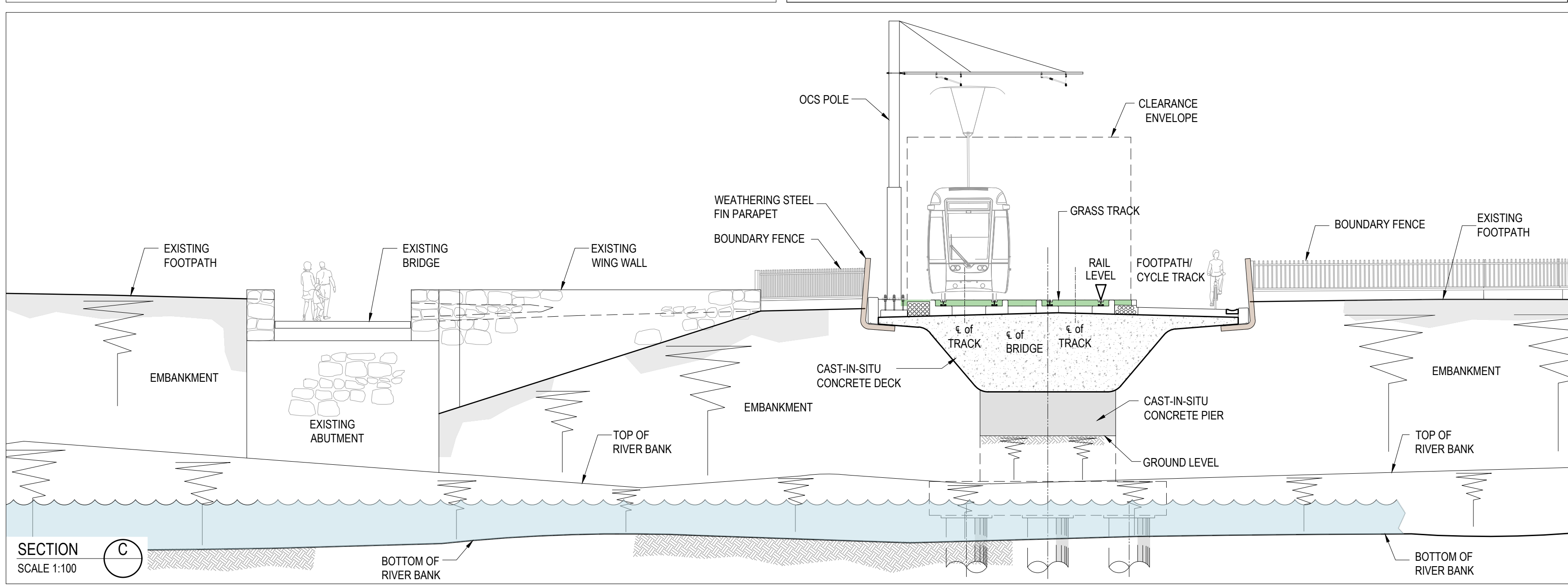
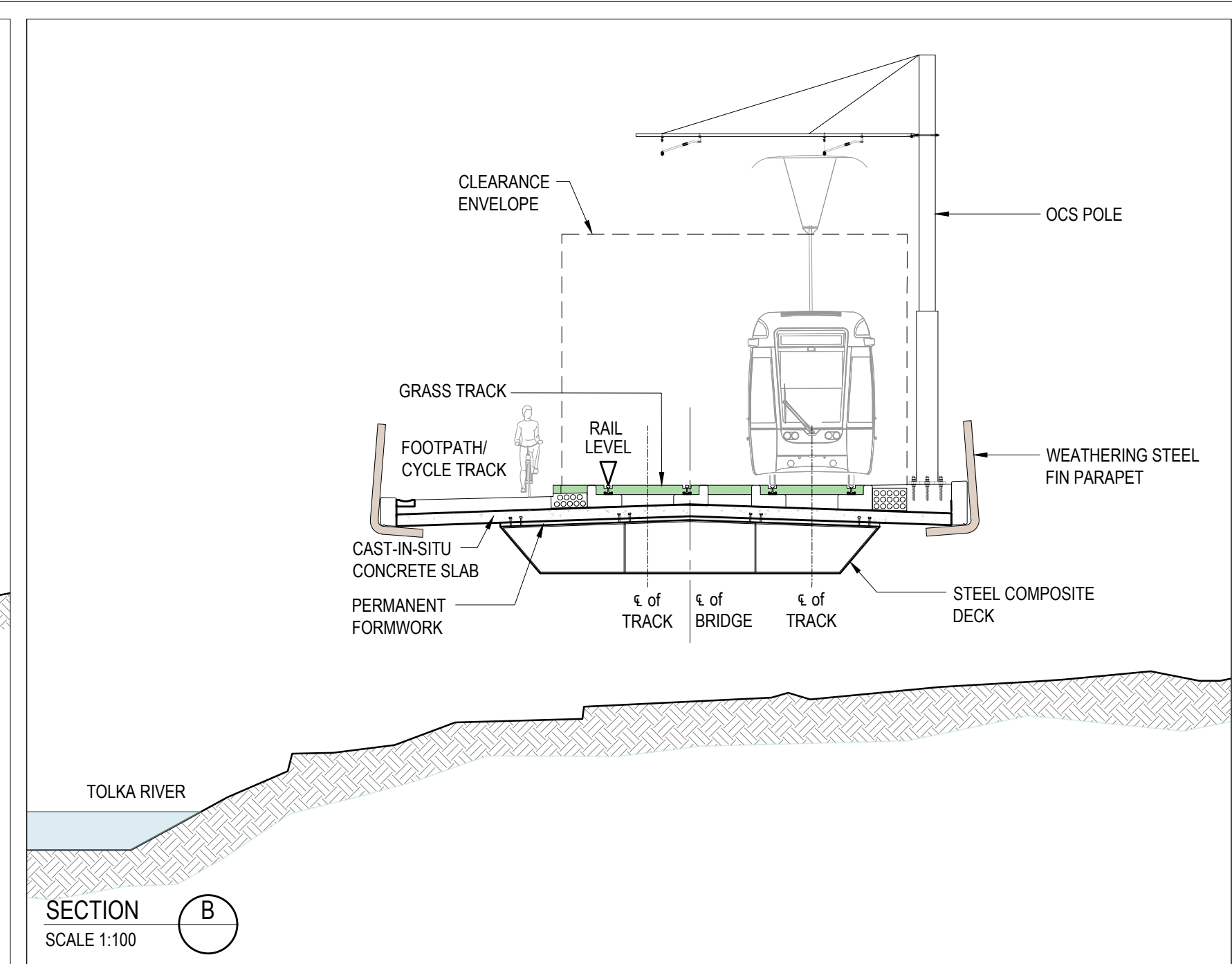
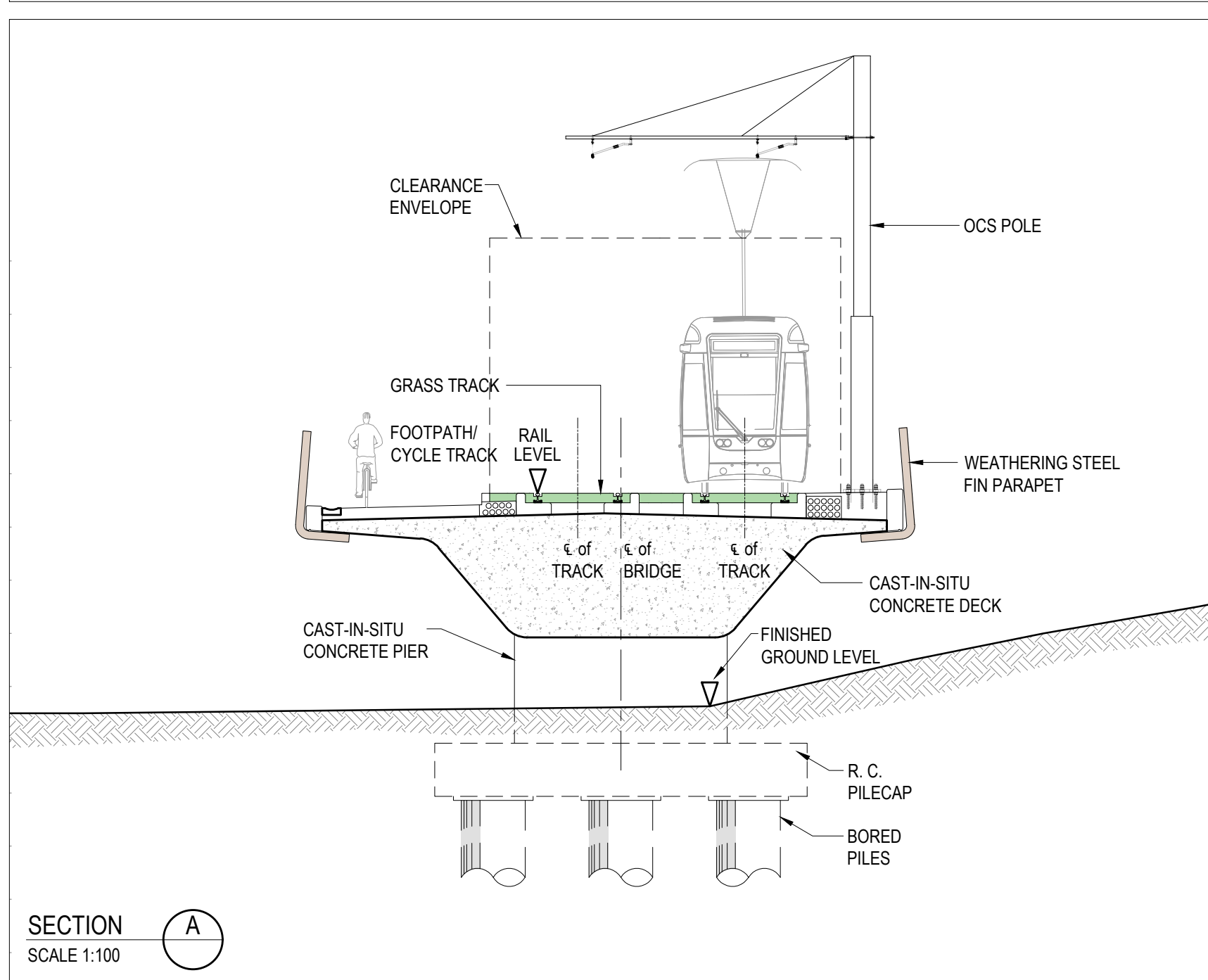
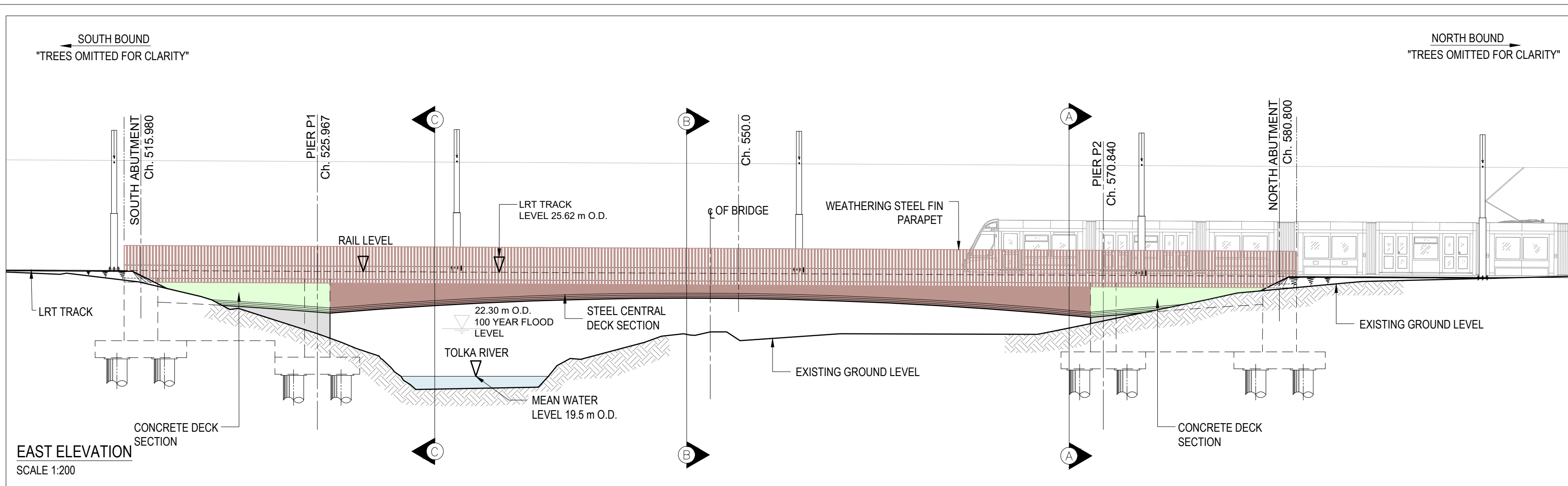




- PLAN  
SCALE 1:500
- LEGEND:
- SOLID APPROACH BRIDGE
  - STEEL BOX GUIDER
  - CONCRETE SLAB DECK
  - € CENTRELINE
  - Ch. CHAINAGE

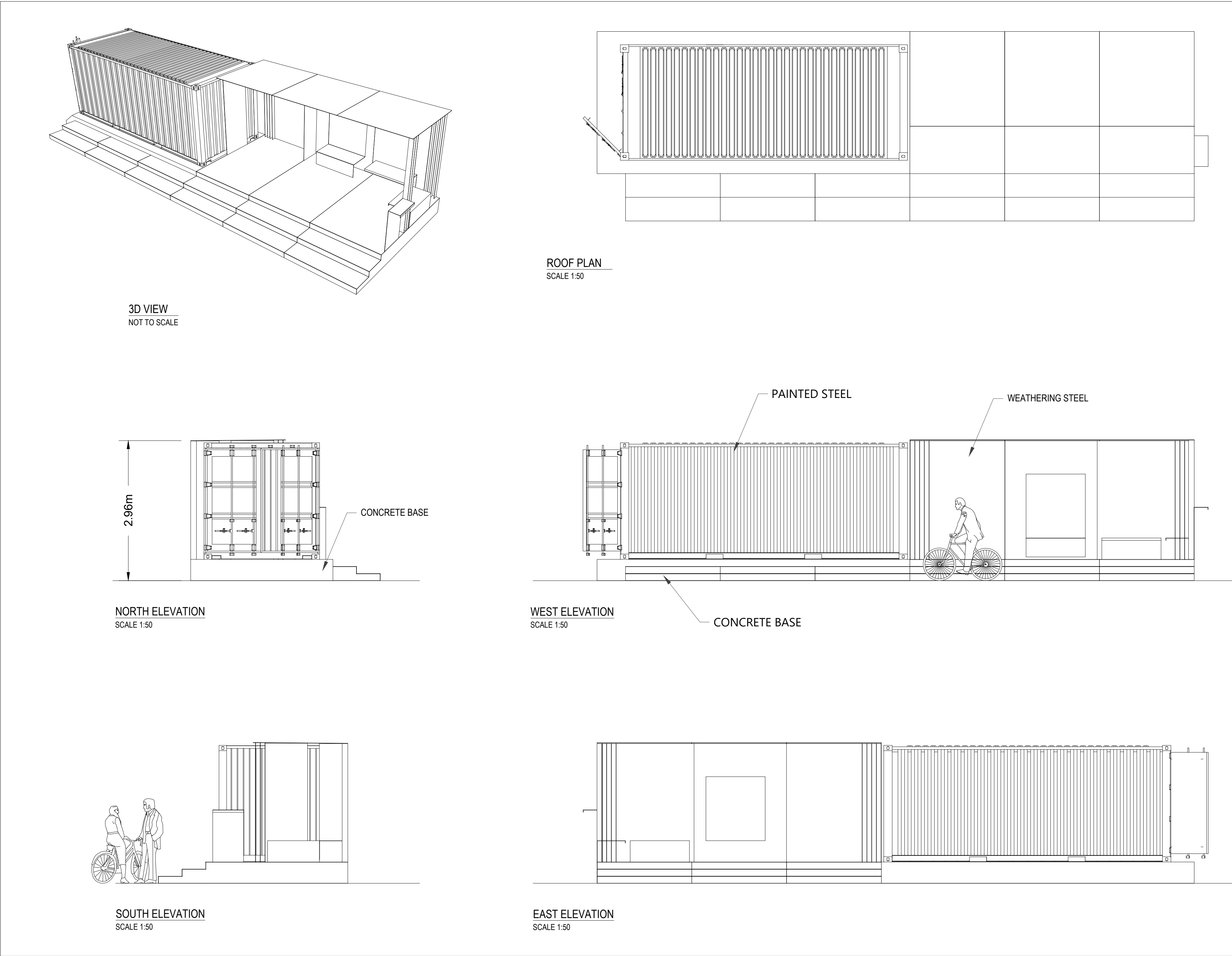
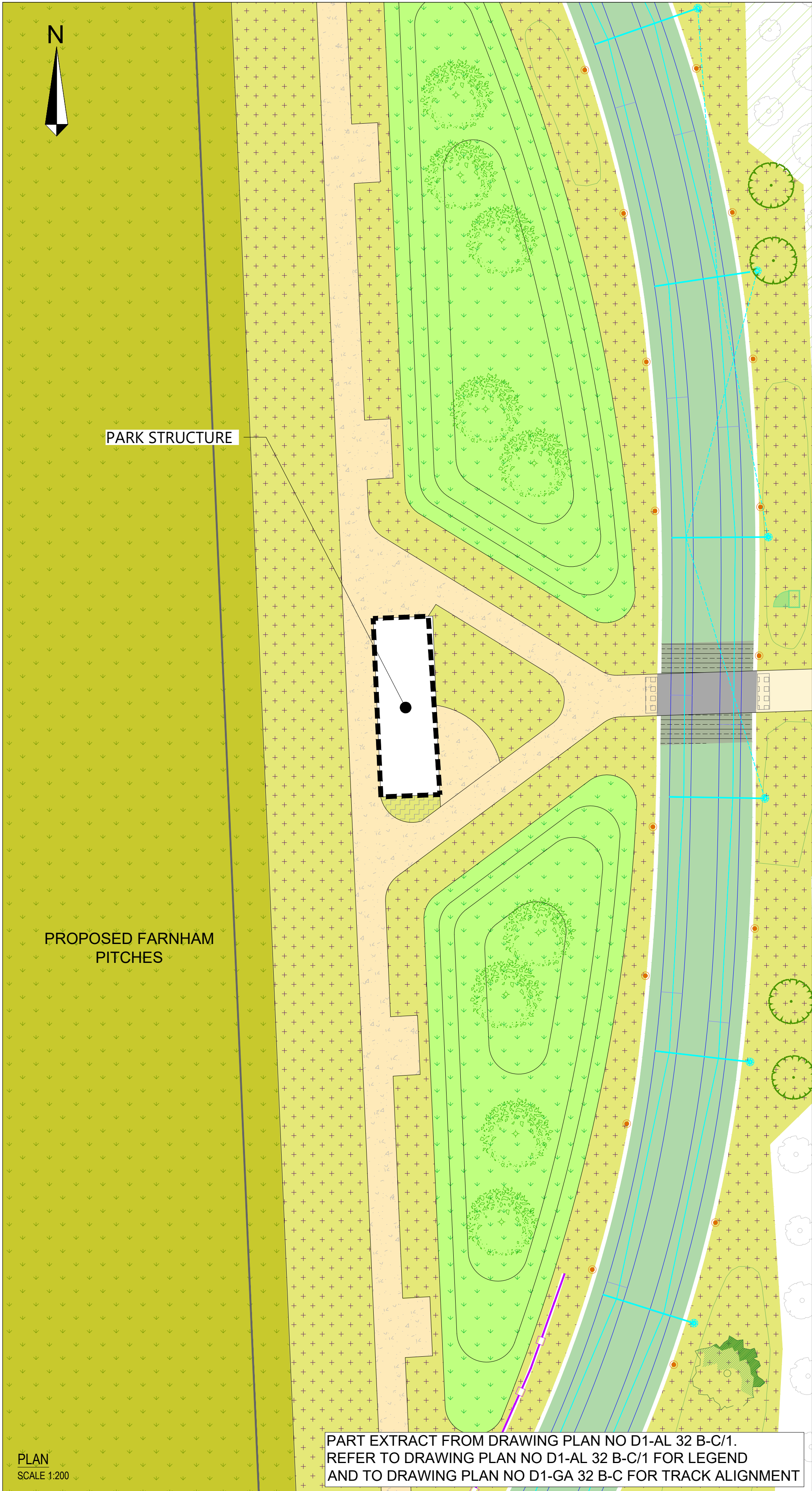
- NOTES:
- FOR GENERAL ARRANGEMENT (ALIGNMENT) DETAILS REFER TO DRAWINGS D1-GA 31 A-B AND D1-GA 31 B-O
  - FOR LANDSCAPE DETAILS REFER TO DRAWINGS D1-AL 31 A-B AND D1-AL 31 B-O

- GENERAL NOTES
- ALL DIMENSIONS IN MILLIMETRES UNLESS NOTED OTHERWISE.
  - ALL LEVELS ARE IN METRES AND RELATE TO ORDNANCE DATUM AT MALIN HEAD.
  - THIS DRAWING IS A COPY OF AN ELECTRONIC FILE AND IS COPYRIGHTED.
  - TREES OMITTED FOR CLARITY



						PROJECT:		CLIENT:		AUTHORITY:		PROJECT TITLE:		LUAS FINGLAS - PRELIMINARY DESIGN & STATUTORY PROCESS LDD101		CHAINAGE / CORE AREA: AREA 31										
P01	2024-03-05	FIRST DRAFT FOR REVIEW				MG	FB	GD			 <small>Ireland's Only Greenway as Planned State-Of-the-Art Public Transport System</small>		 <small>National Transport Authority</small>		PROCUREMENT REF:		BASE MODEL REF:									
P02	2024-04-26	ISSUE FOR REVIEW				MG	FB	ED	CONSULTANT:		 		DRAWING TITLE:  <b>RAILWAY ORDER</b> TOLKA RIVER LRT BRIDGE PLAN, ELEVATION AND SECTIONS													
P03	2024-08-01	ISSUE FOR RAILWAY ORDER				FB	MG	ED																		
P04	2024-08-02	RO Issue				FB	UF	ED																		
P05	2024-09-25	FOR RAILWAY ORDER				FB	MG	JPH																		
C01	2024-10-15	FOR RAILWAY ORDER				FB	MG	ED																		
REV	DATE	DESCRIPTION				BY	CHK	APPD	DRAWN: F.Weber		CONTENT CHECK: M.Galeza		QUALITY CHECK: U.Fitzmaurice		APPROVED: E.Daly		DATE: 2024-10-15		FILE NAME:		PLAN NUMBER:		SUITABILITY		REVISION	
									N/A		@ A1		DRAWING STATUS:		Planning				LDD101-BEV-BR-GB40-XX-DR-CB-00010		D1-ST 31 A-B		A4		C01	

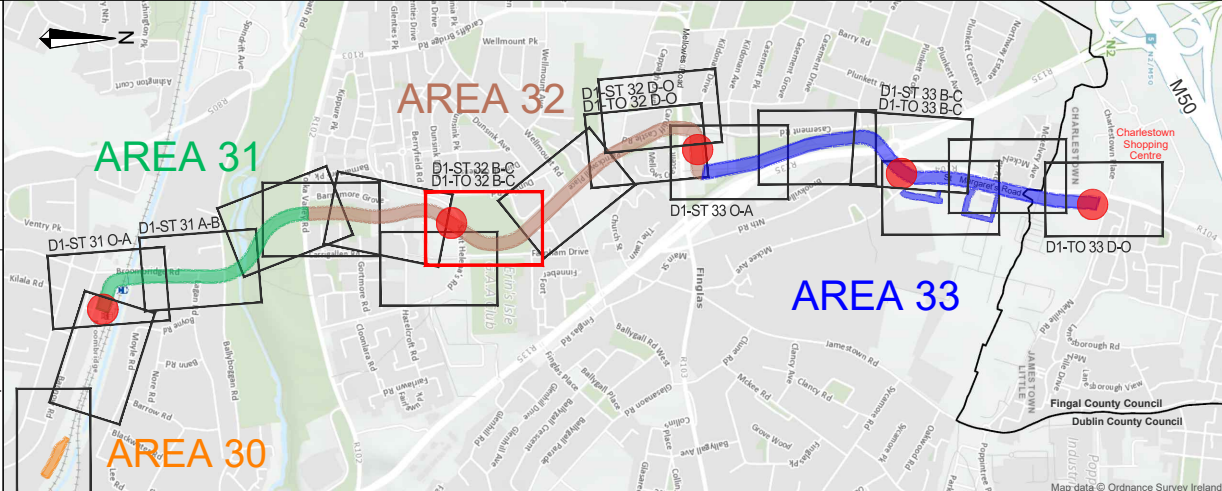




The information contained herein has been provided by TII but does not purport to be comprehensive or final. Recipients should not rely on the information. Neither TII nor any of its directors, officers, employees, agents, stakeholders or advisers make any representation or warranty as to, or accept any liability or responsibility in relation to, the adequacy, accuracy, reasonableness or completeness of the information provided as part of this document or any matter on which the information is based (including but not limited to loss or damage arising as a result of reliance by recipients on the information or any part of it). Any liabilities are hereby expressly disclaimed.

© National Roads Authority (NRA) 2024. This drawing is confidential and the copyright in it is owned by NRA. This drawing must not be either loaned, copied or otherwise reproduced in whole or in part or used for any purpose without the prior permission of NRA. Transport Infrastructure Ireland (TII) is an operational name of the National Roads Authority.

© Bluesky International Ltd. © National Mapping Division of Taithe Eireann CYAL50380562 All elevations are in metres and relate to Geoid Model (OSGM02) Malin Head as defined by existing Project Control. All Co-ordinates are in Irish Transverse Mercator Grid (ITM) as defined by VRS active GNSS station Tallaght College (TLLG).


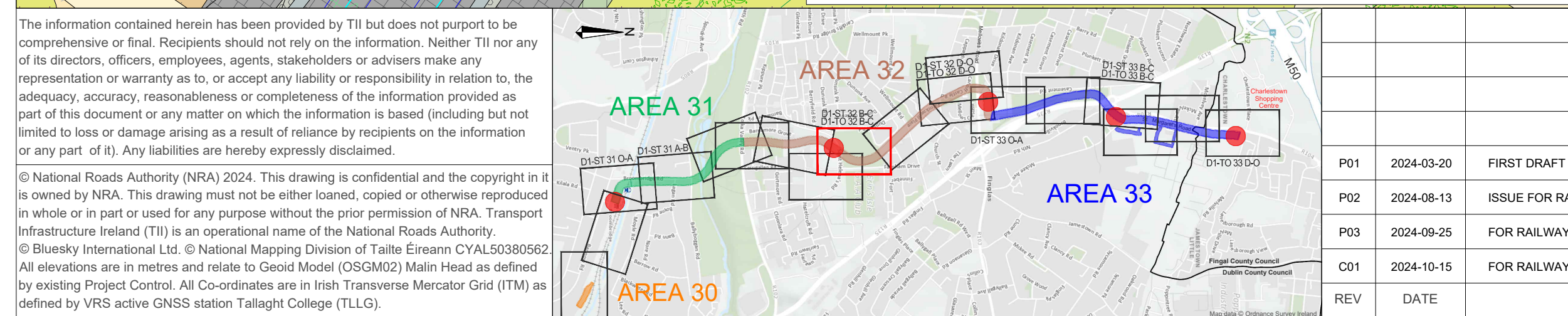


REV	DATE	DESCRIPTION	BY	CHK	APPD
P01	2024-03-11	FIRST DRAFT FOR ISSUE	MG	FB	ED
P02	2024-08-13	ISSUE FOR RAILWAY ORDER	MG	FB	JPH
P03	2024-09-25	FOR RAILWAY ORDER	FB	MG	JPH
C01	2024-10-15	FOR RAILWAY ORDER	MG	FB	ED

PROJECT: <b>LUAS FINGLAS</b>		CLIENT: <b>TII</b> Transport Infrastructure Ireland		AUTHORITY: <b>NTA</b> Óðarsa Náisiúna Iompair National Transport Authority	
CONSULTANT: <b>BARRY TRANSPORTATION</b>		DRAWN: <b>M. Galeza</b>		DATE: <b>2024-10-15</b>	
SCALES: <b>N/A @ A1</b>		CONTENT CHECK: <b>F. Weber</b>		DRAWING STATUS: <b>Planning</b>	
		QUALITY CHECK: <b>U. Fitzmaurice</b>		APPROVED: <b>E. Daly</b>	

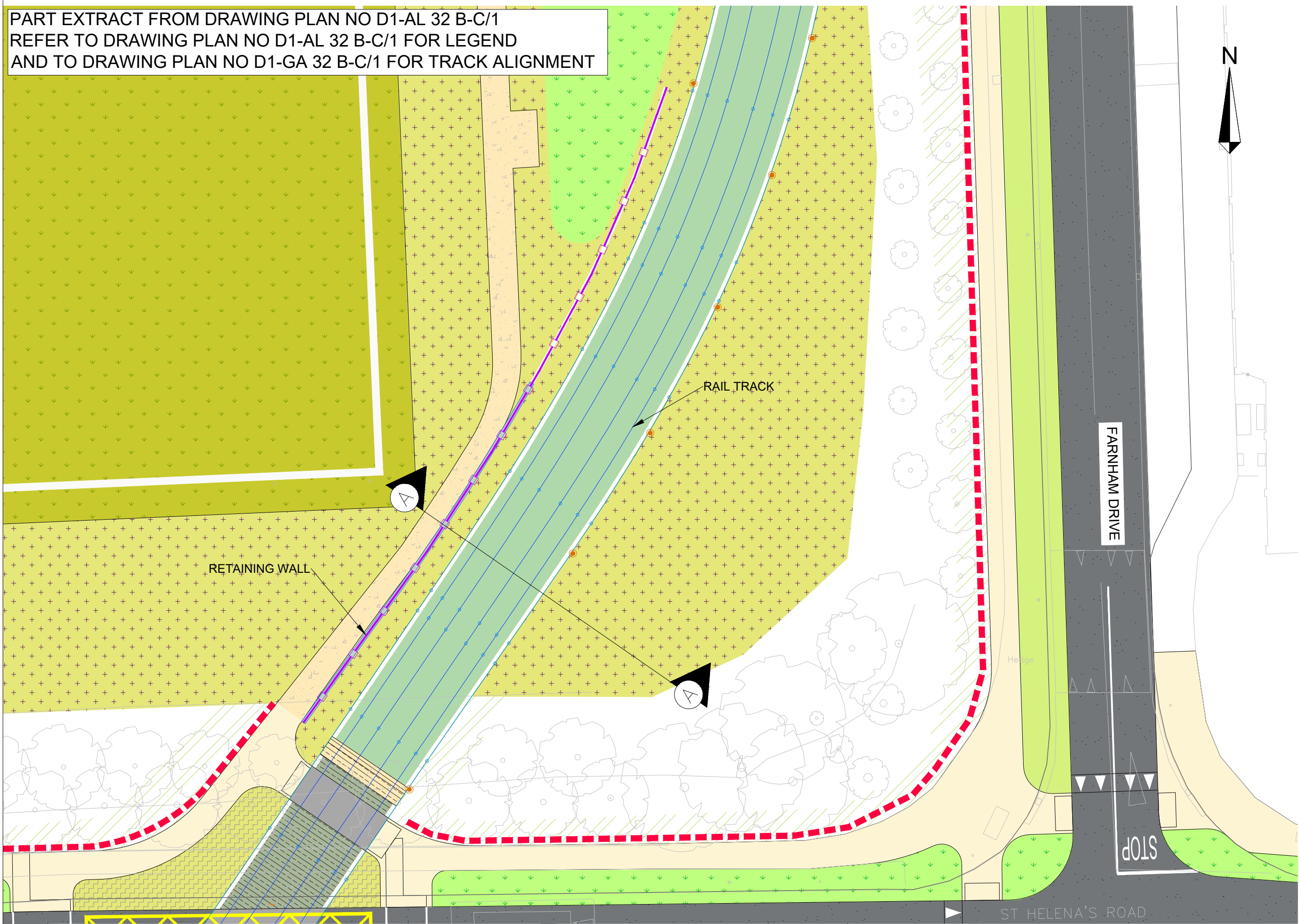
PROJECT TITLE: <b>LUAS FINGLAS - PRELIMINARY DESIGN &amp; STATUTORY PROCESS LDD101</b>	CHAINAGE / CORE AREA: <b>AREA 32</b>
PROCUREMENT REF: <b>LDD101</b>	BASE MODEL REF:
DRAWING TITLE: <b>RAILWAY ORDER FARNHAM PITCHES CHANGING AND STORAGE BUILDING PLAN AND ELEVATIONS</b>	
FILE NAME: <b>LDD101-BEV-ST-GZ32-XX-DR-AX-00001</b>	PLAN NUMBER: <b>D1-ST 32 B-C/1</b>
SUITABILITY <b>A4</b>	REVISION <b>C01</b>





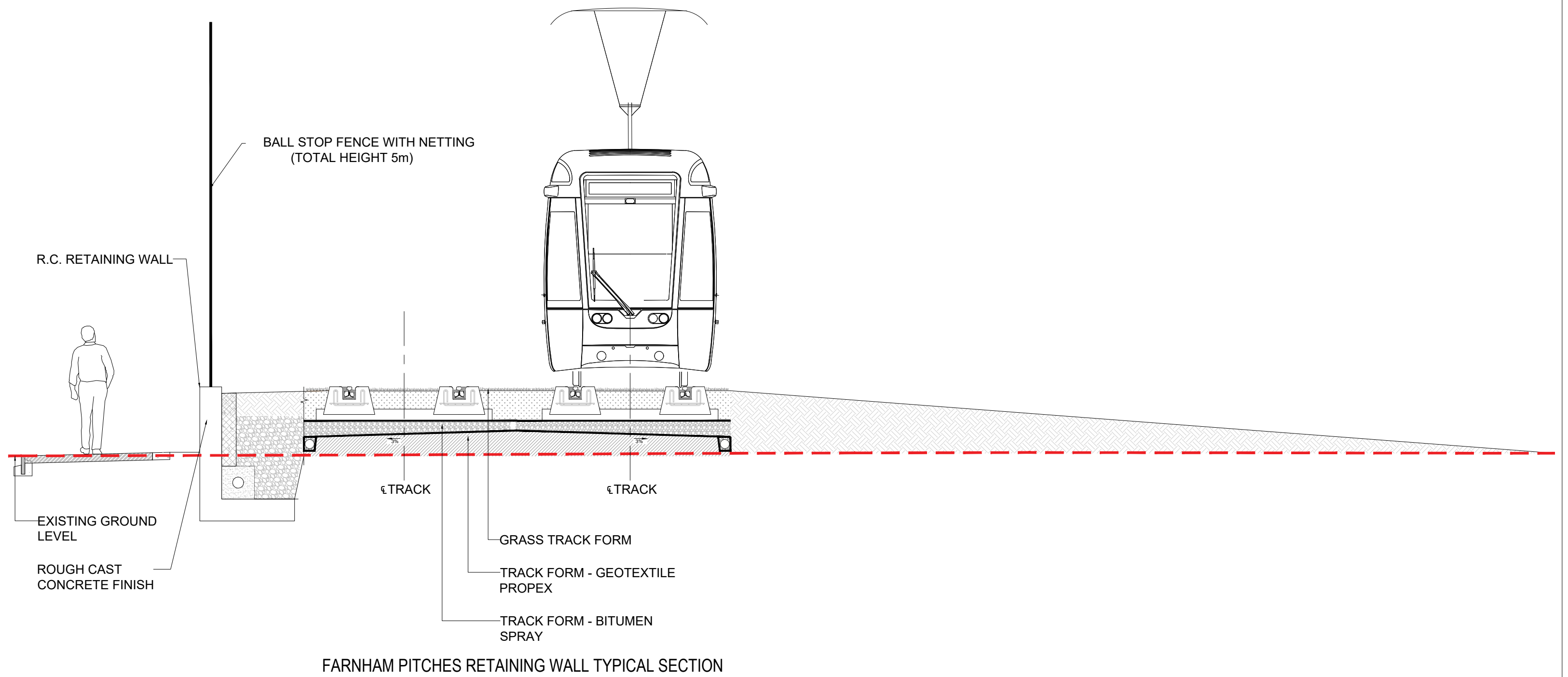


PART EXTRACT FROM DRAWING PLAN NO D1-AL 32 B-C/1  
REFER TO DRAWING PLAN NO D1-AL 32 B-C/1 FOR LEGEND  
AND TO DRAWING PLAN NO D1-GA 32 B-C/1 FOR TRACK ALIGNMENT



PLAN  
SCALE 1:250

SECTION  
SCALE 1:50

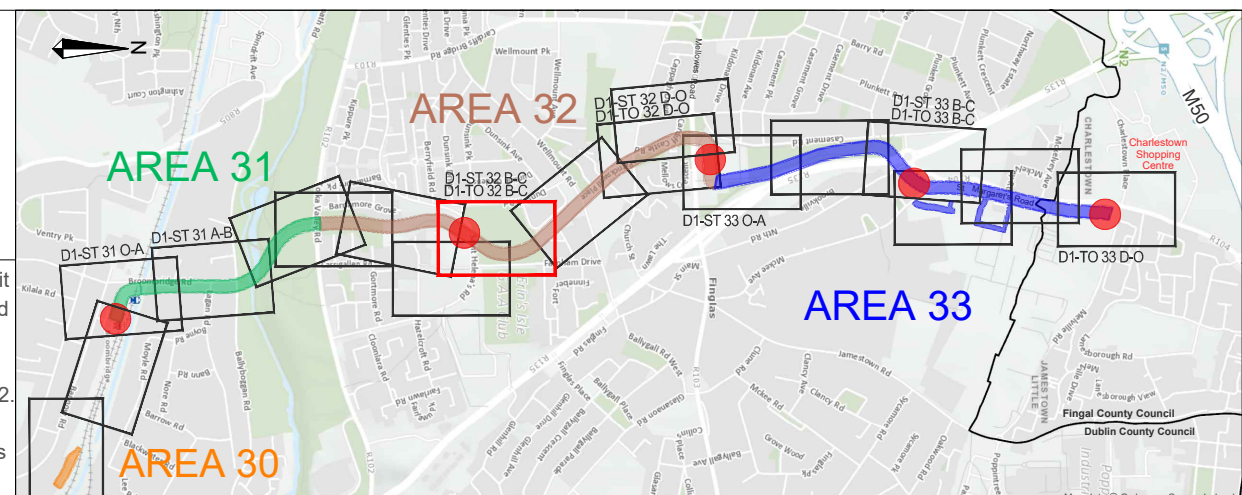


FARNHAM PITCHES RETAINING WALL TYPICAL SECTION

The information contained herein has been provided by TII but does not purport to be comprehensive or final. Recipients should not rely on the information. Neither TII nor any of its directors, officers, employees, agents, stakeholders or advisers make any representation or warranty as to, or accept any liability or responsibility in relation to, the adequacy, accuracy, reasonableness or completeness of the information provided as part of this document or any matter on which the information is based (including but not limited to loss or damage arising as a result of reliance by recipients on the information or any part of it). Any liabilities are hereby expressly disclaimed.

© National Roads Authority (NRA) 2024. This drawing is confidential and the copyright in it is owned by NRA. This drawing must not be either loaned, copied or otherwise reproduced in whole or in part or used for any purpose without the prior permission of NRA. Transport Infrastructure Ireland (TII) is an operational name of the National Roads Authority.

© Bluesky International Ltd. © National Mapping Division of Taithe Eireann CYAL50380562 All elevations are in metres and relate to Geoid Model (OSGM02) Malin Head as defined by existing Project Control. All Co-ordinates are in Irish Transverse Mercator Grid (ITM) as defined by VRS active GNSS station Tallaght College (TLLG).




REV	DATE	DESCRIPTION	BY	CHK	APPD
P01	2024-03-11	FIRST DRAFT FOR REVIEW	MG	FB	ED
P02	2024-08-13	ISSUE FOR RAILWAY ORDER	MG	FB	JPH
P03	2024-09-25	FOR RAILWAY ORDER	FB	MG	JPH
C01	2024-10-15	FOR RAILWAY ORDER	MG	MG	ED

PROJECT: <div></div>		CLIENT: <div> Barrógair Éireann Transport Infrastructure Ireland</div>		AUTHORITY: <div> Údarás Náisiúnta Iompair National Transport Authority</div>	
CONSULTANT: <div></div>					
DRAWN: M.Galeza	CONTENT CHECK: M.Galeza	QUALITY CHECK: U.Fitzmaurice	APPROVED: E.Daly	DATE: 2024-10-15	
SCALES: N/A @ A1		DRAWING STATUS: Planning			

PROJECT TITLE: <b>LUAS FINGLAS - PRELIMINARY DESIGN &amp; STATUTORY PROCESS LDD101</b>	CHAINAGE / CORE AREA: <b>AREA 32</b>
PROCUREMENT REF:	BASE MODEL REF:
DRAWING TITLE: <b>RAILWAY ORDER RETAINING WALL FARNHAM PITCH</b>	
FILE NAME: <b>LDD101-BEV-RW-GZ32-XX-DR-CB-00101</b>	PLAN NUMBER: <b>D1-ST 32 B-C/3</b>
SUITABILITY <b>A4</b>	REVISION <b>C01</b>






01 X1-X1 Inbound Platform  
Section 1:200



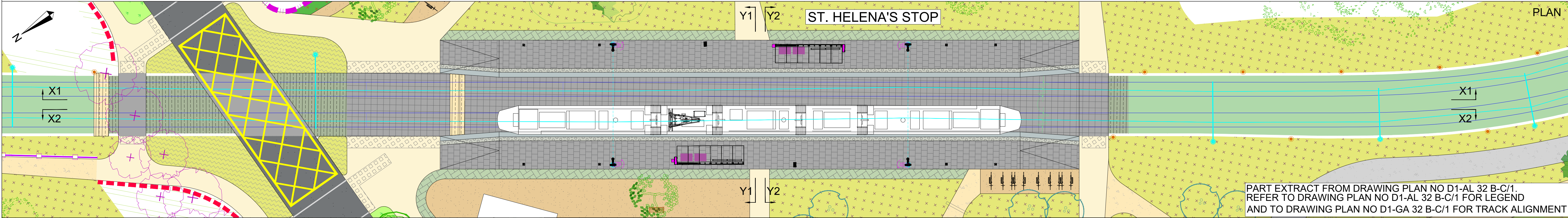
02 X2-X2 Outbound Platform  
Section 1:200



03 Y1-Y1 View North towards Charlestown  
Section 1:200



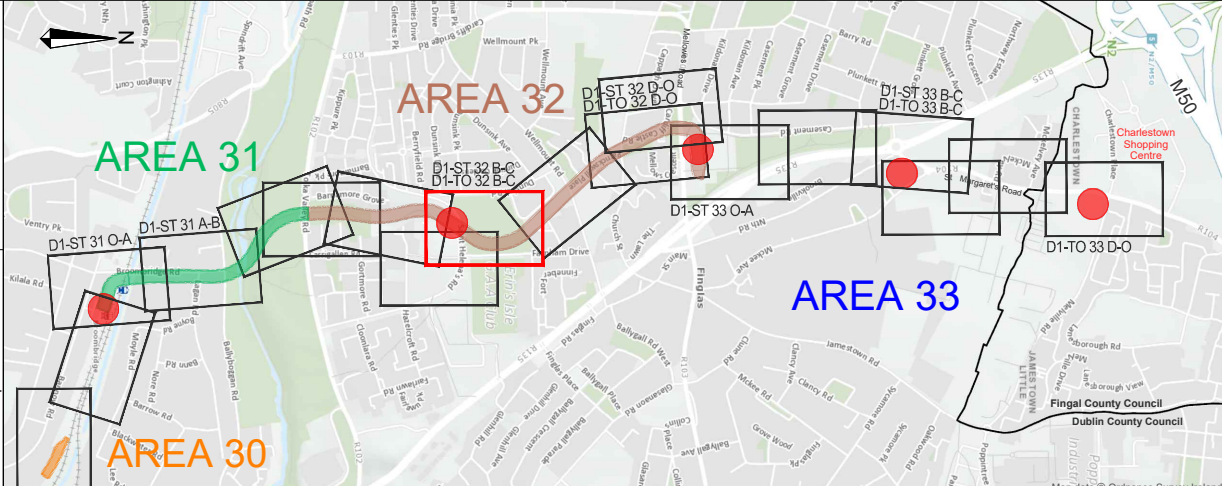
04 Y2-Y2 View South towards Broombridge  
Section 1:200



The information contained herein has been provided by TII but does not purport to be comprehensive or final. Recipients should not rely on the information. Neither TII nor any of its directors, officers, employees, agents, stakeholders or advisers make any representation or warranty as to, or accept any liability or responsibility in relation to, the adequacy, accuracy, reasonableness or completeness of the information provided as part of this document or any matter on which the information is based (including but not limited to loss or damage arising as a result of reliance by recipients on the information or any part of it). Any liabilities are hereby expressly disclaimed.

© National Roads Authority (NRA) 2024. This drawing is confidential and the copyright in it is owned by NRA. This drawing must not be either loaned, copied or otherwise reproduced in whole or in part or used for any purpose without the prior permission of NRA. Transport Infrastructure Ireland (TII) is an operational name of the National Roads Authority.

© Bluesky International Ltd. © National Mapping Division of Taithe Eireann CYAL50380562 All elevations are in metres and relate to Geoid Model (OSGM02) Malin Head as defined by existing Project Control. All Co-ordinates are in Irish Transverse Mercator Grid (ITM) as defined by VRS active GNSS station Tallaght College (TLLG).



REV	DATE	DESCRIPTION	BY	CHK	APPD
P01	2023-05-15	FIRST DRAFT FOR REVIEW	MG	ND	ED
P02	2024-03-11	FIRST DRAFT FOR ISSUE	MG	FB	ED
P03	2024-09-25	FOR RAILWAY ORDER	MG	FB	JPH
C01	2024-10-15	FOR RAILWAY ORDER	MG	FB	ED

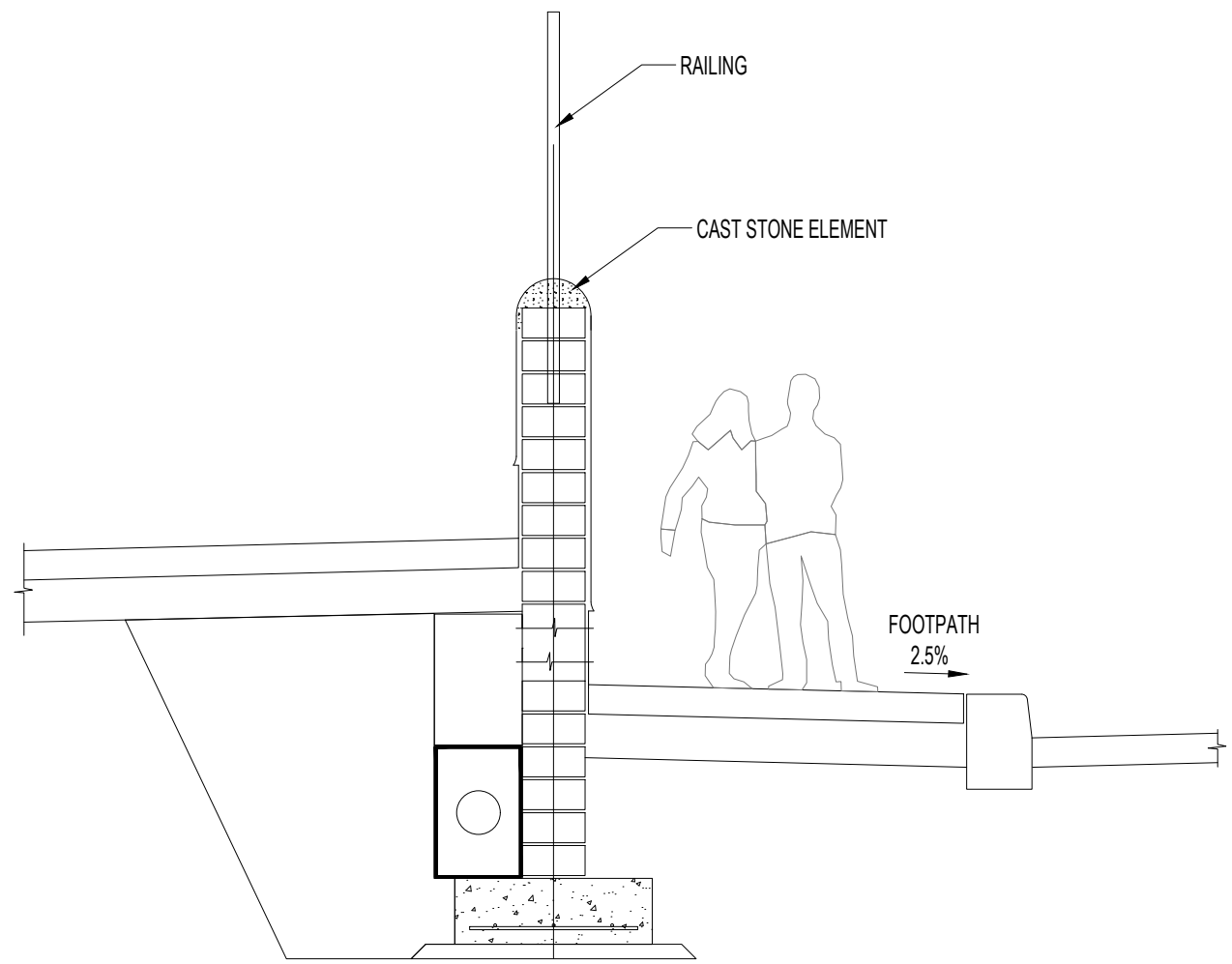
PROJECT:	CLIENT:	AUTHORITY:
LUAS FINGLAS	TII Transport Infrastructure Ireland	NTA National Transport Authority
CONSULTANT:	DRAWN:	CONTENT CHECK:
BARRY TRANSPORTATION	M. Galeza	F. Weber
QUALITY CHECK:	APPROVED:	DATE:
U. Fitzmaurice	E. Daly	2024-10-15
SCALES:	DRAWING STATUS:	
1:200 @ A1	Planning	

PROJECT TITLE:	CHAINAGE / CORE AREA:
LUAS FINGLAS - PRELIMINARY DESIGN & STATUTORY PROCESS LDD101	AREA 32
PROCUREMENT REF:	BASE MODEL REF:
DRAWING TITLE:	
FILE NAME:	PLAN NUMBER:
LDD101-BEV-TO-GS38-XX-DR-AX-00001	D1-TO 32 B-C
SUITABILITY REVISION:	
A4 C01	



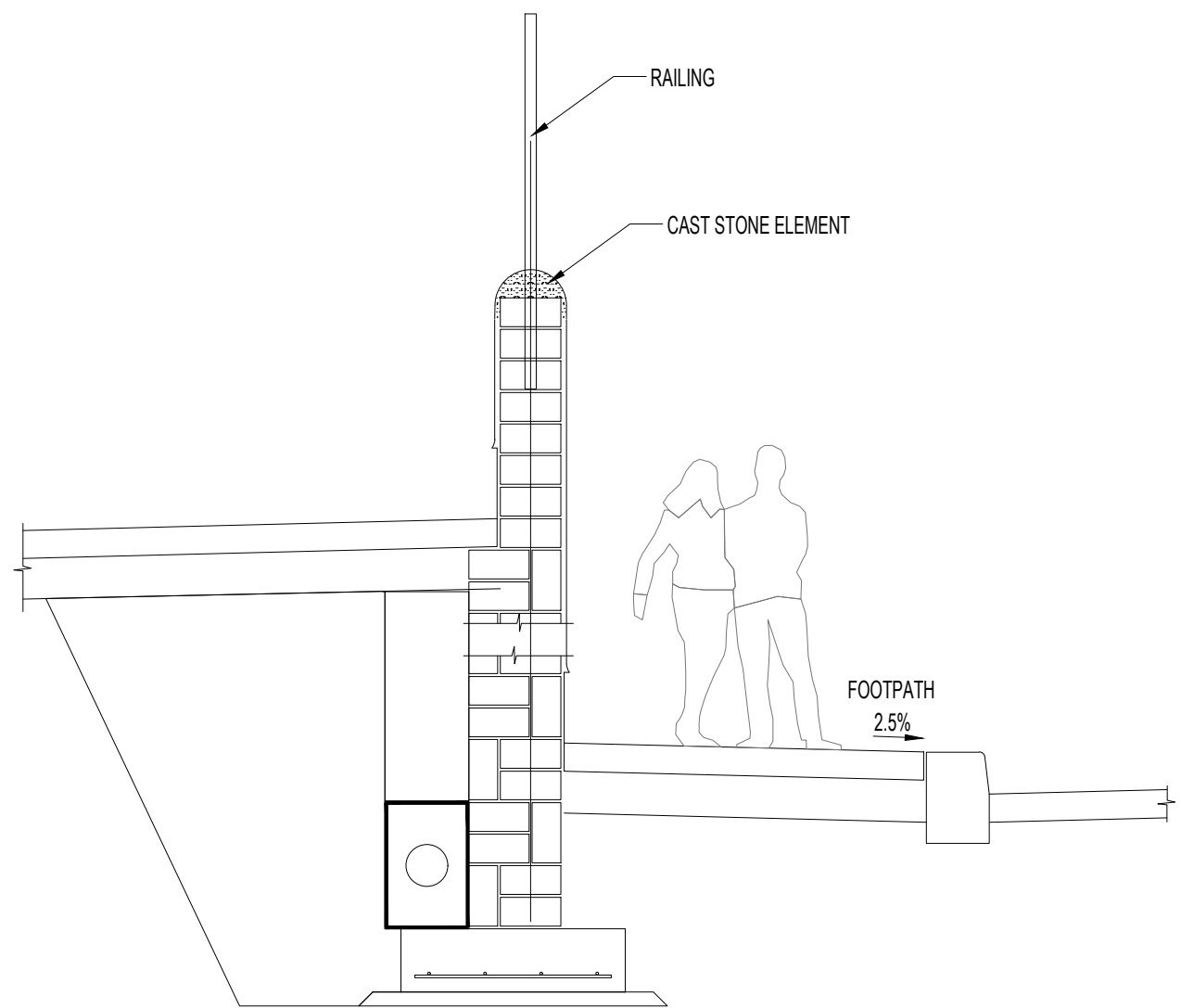






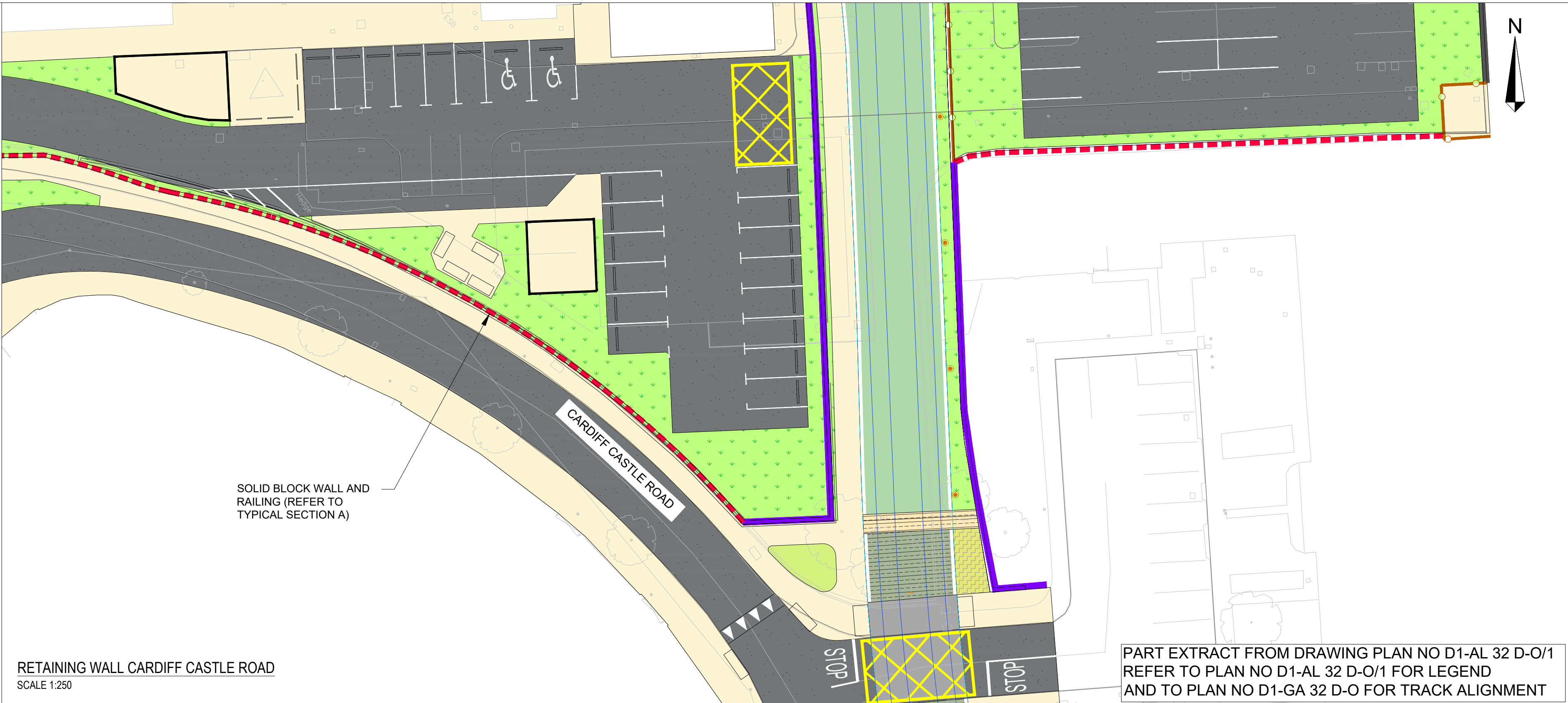
215 THICK SOLID BLOCK RISING WALL

SECTION A  
SCALE 1:25



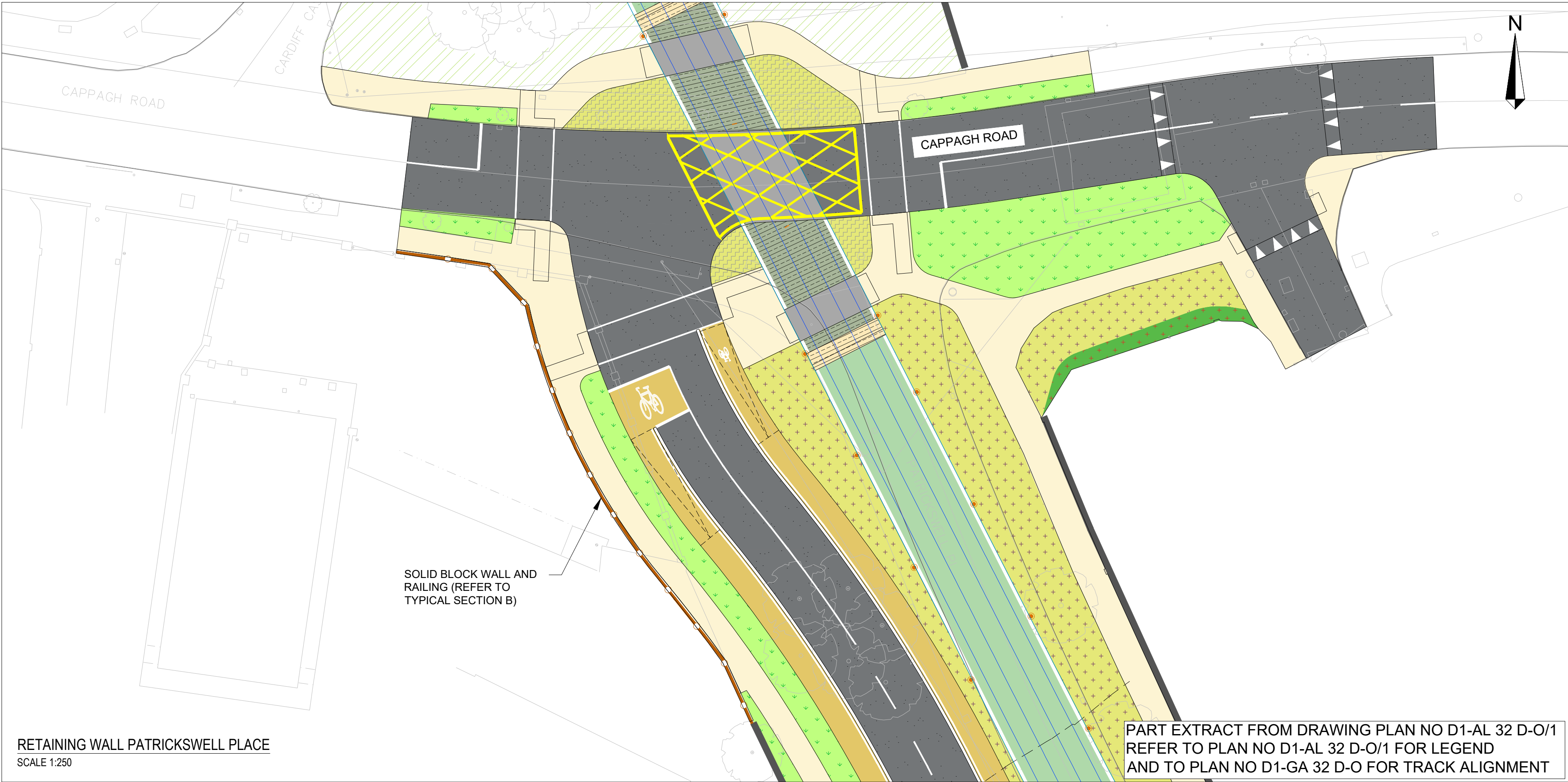
325 THICK SOLID BLOCK RISING WALL

SECTION B  
SCALE 1:25



RETAINING WALL CARDIFF CASTLE ROAD  
SCALE 1:250

PART EXTRACT FROM DRAWING PLAN NO D1-AL 32 D-O/1  
REFER TO PLAN NO D1-AL 32 D-O/1 FOR LEGEND  
AND TO PLAN NO D1-GA 32 D-O FOR TRACK ALIGNMENT



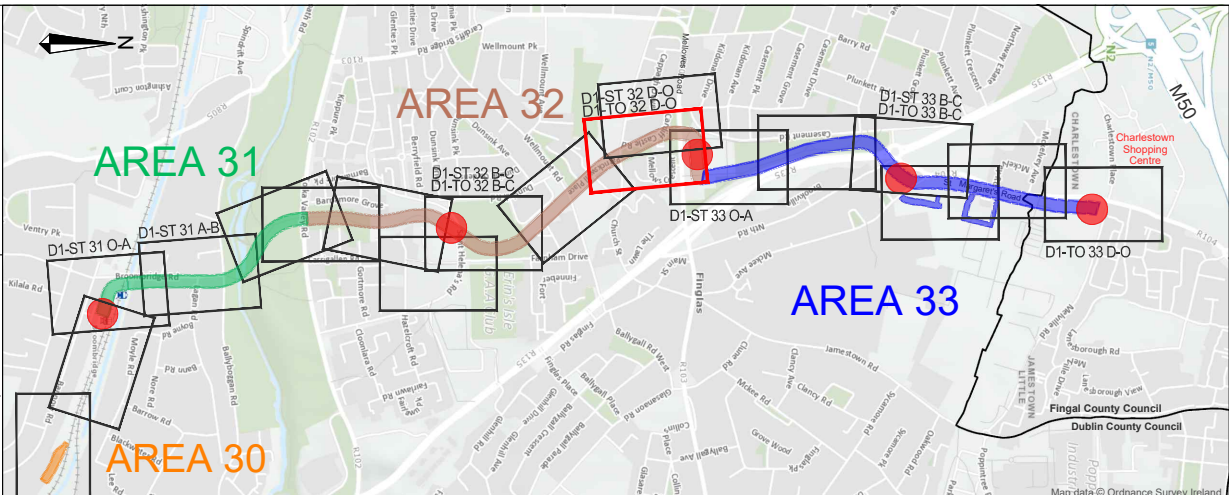
RETAINING WALL PATRICKSWELL PLACE  
SCALE 1:250

PART EXTRACT FROM DRAWING PLAN NO D1-AL 32 D-O/1  
REFER TO PLAN NO D1-AL 32 D-O/1 FOR LEGEND  
AND TO PLAN NO D1-GA 32 D-O FOR TRACK ALIGNMENT

The information contained herein has been provided by TII but does not purport to be comprehensive or final. Recipients should not rely on the information. Neither TII nor any of its directors, officers, employees, agents, stakeholders or advisers make any representation or warranty as to, or accept any liability or responsibility in relation to, the adequacy, accuracy, reasonableness or completeness of the information provided as part of this document or any matter on which the information is based (including but not limited to loss or damage arising as a result of reliance by recipients on the information or any part of it). Any liabilities are hereby expressly disclaimed.

© National Roads Authority (NRA) 2024. This drawing is confidential and the copyright in it is owned by NRA. This drawing must not be either loaned, copied or otherwise reproduced in whole or in part or used for any purpose without the prior permission of NRA. Transport Infrastructure Ireland (TII) is an operational name of the National Roads Authority.

© Bluesky International Ltd. © National Mapping Division of Taithe Éireann CYAL50380562 All elevations are in metres and relate to Geoid Model (OSGM02) Malin Head as defined by existing Project Control. All Co-ordinates are in Irish Transverse Mercator Grid (ITM) as defined by VRS active GNSS station Tallaght College (TLLG).



REV	DATE	DESCRIPTION	BY	CHK	APPD
P01	2024-03-11	FIRST DRAFT FOR REVIEW	MG	FB	ED
P02	2024-08-13	ISSUE FOR RAILWAY ORDER	MG	FB	JPH
P03	2024-09-25	FOR RAILWAY ORDER	FB	MG	JPH
C01	2024-10-15	FOR RAILWAY ORDER	MG	MG	ED

PROJECT:	CLIENT:	AUTHORITY:
LUAS FINGLAS	TII Transport Infrastructure Ireland	NTA Údarás Náisiúnta Iompair National Transport Authority
CONSULTANT:	DRAWN:	CONTENT CHECK:
BARRY TRANSPORTATION	M. Galeza	M. Galeza
QUALITY CHECK:	APPROVED:	DATE:
U. Fitzmaurice	E. Daly	2024-10-15
SCALES:	DRAWING STATUS:	
N/A @ A1	Planning	

PROJECT TITLE:	CHAINAGE / CORE AREA:
LUAS FINGLAS - PRELIMINARY DESIGN & STATUTORY PROCESS	AREA 32
PROCUREMENT REF:	BASE MODEL REF:
LDD101	
DRAWING TITLE:	
<b>RAILWAY ORDER</b> RETAINING WALL CARDIFF CASTLE ROAD / PATRICKSWELL PLACE	
FILE NAME:	PLAN NUMBER:
LDD101-BEV-RW-GZ32-XX-DR-CB-00102	D1-ST 32 D-O/2
SUITABILITY	REVISION
A4	C01

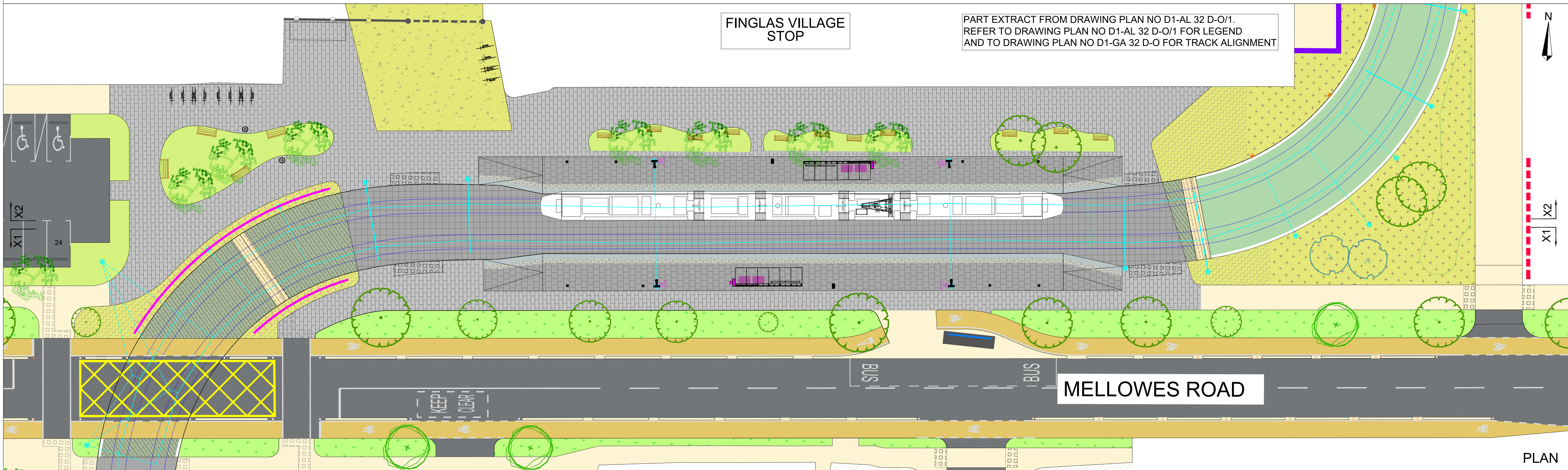




01 X1-X1 Inbound Platform  
Section 1:200



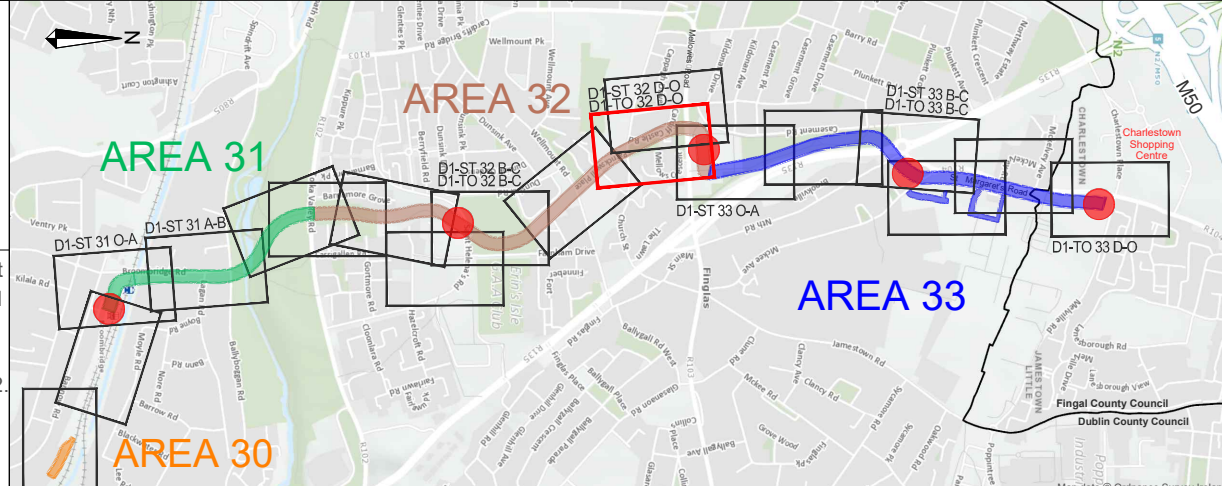
02 X2-X2 Outbound Platform  
Section 1:200



PLAN

The information contained herein has been provided by TII but does not purport to be comprehensive or final. Recipients should not rely on the information. Neither TII nor any of its directors, officers, employees, agents, stakeholders or advisers make any representation or warranty as to, or accept any liability or responsibility in relation to, the adequacy, accuracy, reasonableness or completeness of the information provided as part of this document or any matter on which the information is based (including but not limited to loss or damage arising as a result of reliance by recipients on the information or any part of it). Any liabilities are hereby expressly disclaimed.

© National Roads Authority (NRA) 2024. This drawing is confidential and the copyright in it is owned by NRA. This drawing must not be either loaned, copied or otherwise reproduced in whole or in part or used for any purpose without the prior permission of NRA. Transport Infrastructure Ireland (TII) is an operational name of the National Roads Authority.  
© Bluesky International Ltd. © National Mapping Division of Taithe Eireann CYAL50380562  
All elevations are in metres and relate to Geoid Model (OSGM02) Malin Head as defined by existing Project Control. All Co-ordinates are in Irish Transverse Mercator Grid (ITM) as defined by VRS active GNSS station Tallaght College (ITM).



REV	DATE	DESCRIPTION	BY	CHK	APPD
P01	2024-03-11	FIRST DRAFT FOR REVIEW	MG	FB	ED
P02	2024-09-25	FOR RAILWAY ORDER	MG	FB	JPH
C01	2024-10-15	FOR RAILWAY ORDER	MG	FB	ED

PROJECT:		CLIENT:		AUTHORITY:	
<div>LUAS</div> <div>FINGLAS</div>		<div><div><b>TII</b> Transport Infrastructure Ireland</div></div>		<div><div><b>NTA</b> Údará Náisiúnta Iompair National Transport Authority</div></div>	
<div><div><div>Ánall Gáis Gheata na Fínece Gásúil Déanta na Fínece Bailé Átha Cliath 5, Cúis</div><div>Paragairí Seirbhíse Ceantair Cúisgairí Gásúil Bailé Átha Cliath 5, Cúis</div><div>Phone : +353 1 446 3000 www.e-gis.ie</div></div></div>					
CONSULTANT:					
<div><div><div><b>BARRY</b> TRANSPORTATION</div></div><div><div><b>egis</b></div></div></div>					
DRAWN:		CONTENT CHECK:		DATE:	
M.Galeza		F.Weber		2024-10-15	
QUALITY CHECK:		APPROVED:		DRAWING STATUS:	
U.Fitzmaurice		E.Daly		Planning	
SCALES:					
1:200 @ A1					

PROJECT TITLE:	LUAS FINGLAS - PRELIMINARY DESIGN & STATUTORY PROCESS	CHAINAGE / CORE AREA:	AREA 32
PROCUREMENT REF:	LDD101	BASE MODEL REF:	
DRAWING TITLE:	RAILWAY ORDER FINGLAS VILLAGE STOP PLAN AND ELEVATIONS SHEET 1 of 2		
FILE NAME:	LDD101-BEV-TO-GS39-XX-DR-AX-00001	PLAN NUMBER:	D1-TO 32 D-O/1
SUITABILITY	A4	REVISION	C01

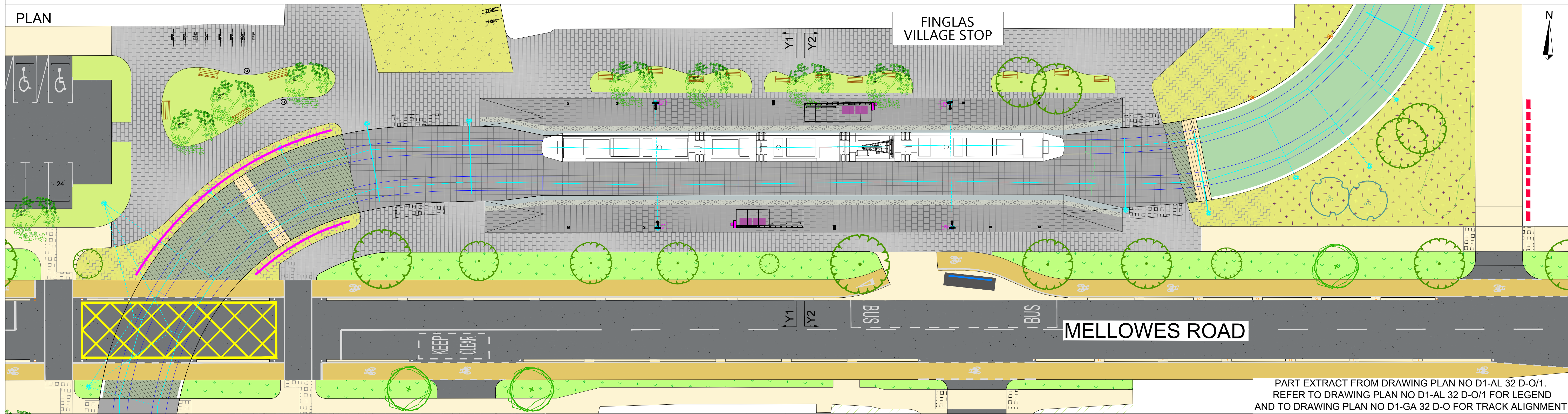




03  
--  
Y1-Y1 View towards Broombridge  
Section 1:200



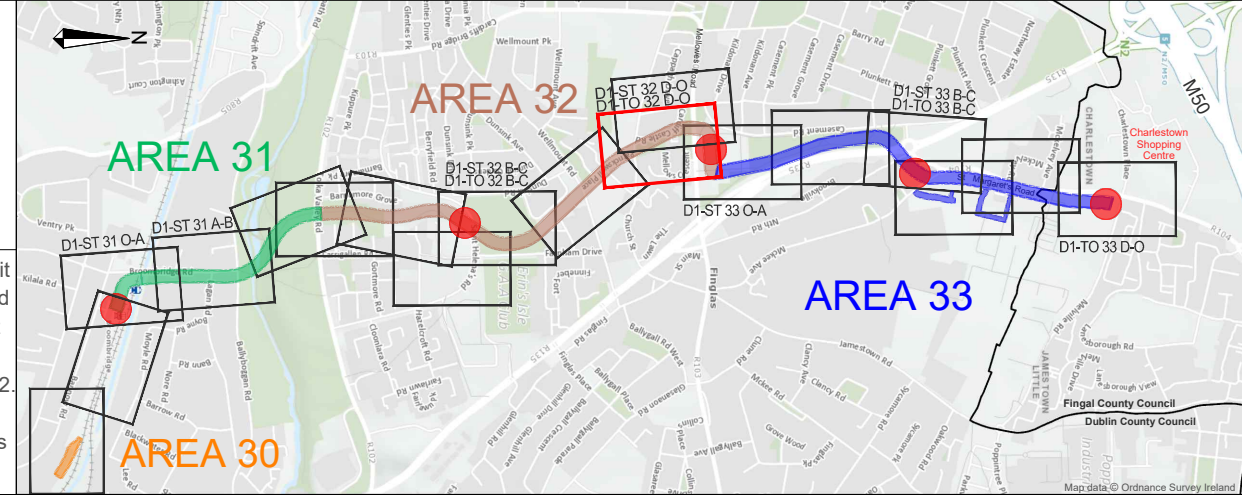
04  
--  
Y2-Y2 View towards Charlestown  
Section 1:200



The information contained herein has been provided by TII but does not purport to be comprehensive or final. Recipients should not rely on the information. Neither TII nor any of its directors, officers, employees, agents, stakeholders or advisers make any representation or warranty as to, or accept any liability or responsibility in relation to, the adequacy, accuracy, reasonableness or completeness of the information provided as part of this document or any matter on which the information is based (including but not limited to loss or damage arising as a result of reliance by recipients on the information or any part of it). Any liabilities are hereby expressly disclaimed.

© National Roads Authority (NRA) 2024. This drawing is confidential and the copyright in it is owned by NRA. This drawing must not be either loaned, copied or otherwise reproduced in whole or in part or used for any purpose without the prior permission of NRA. Transport Infrastructure Ireland (TII) is an operational name of the National Roads Authority.

© Bluesky International Ltd. © National Mapping Division of Taithe Eireann CYAL50380562 All elevations are in metres and relate to Geoid Model (OSGM02) Malin Head as defined by existing Project Control. All Co-ordinates are in Irish Transverse Mercator Grid (ITM) as defined by VRS active GNSS station Tallaght College (TLLG).



REV	DATE	DESCRIPTION	BY	CHK	APPD
P01	2024-03-11	FIRST DRAFT FOR ISSUE	MG	FB	ED
P02	2024-09-25	FOR RAILWAY ORDER	MG	FB	JPH
C01	2024-10-15	FOR RAILWAY ORDER	MG	FB	ED

PROJECT:  
**LUAS**  
FINGLAS

CLIENT:  
**TII**  
Transport Infrastructure Ireland

CONSULTANT:  
**BARRY**  
TRANSPORTATION

DRAWN:  
**M. Galeza**

CONTENT CHECK:  
**F. Weber**

QUALITY CHECK:  
**U. Fitzmaurice**

APPROVED:  
**E. Daly**

DATE:  
**2024-10-15**

SCALES:  
**1:200 @ A1**

DRAWING STATUS:  
**Planning**

AUTHORITY:  
**NTA**  
Óðarda Náisiúnaíompaí  
National Transport Authority

PROJECT TITLE:  
**LUAS FINGLAS - PRELIMINARY  
DESIGN & STATUTORY PROCESS**

PROCUREMENT REF:  
**LDD101**

DRAWING TITLE:  
**RAILWAY ORDER  
FINGLAS VILLAGE STOP  
PLAN AND ELEVATIONS  
SHEET 2 of 2**

CHAINAGE / CORE AREA:  
**AREA 32**

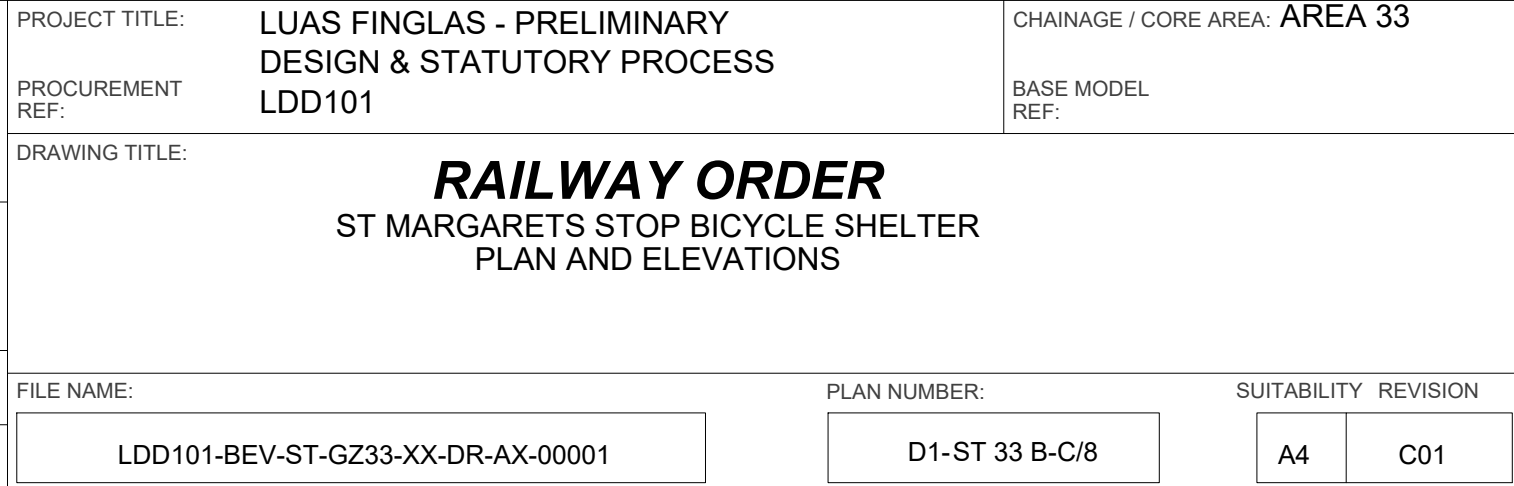
BASE MODEL REF:

FILE NAME:  
**LDD101-BEV-TO-GS39-XX-DR-AX-00002**

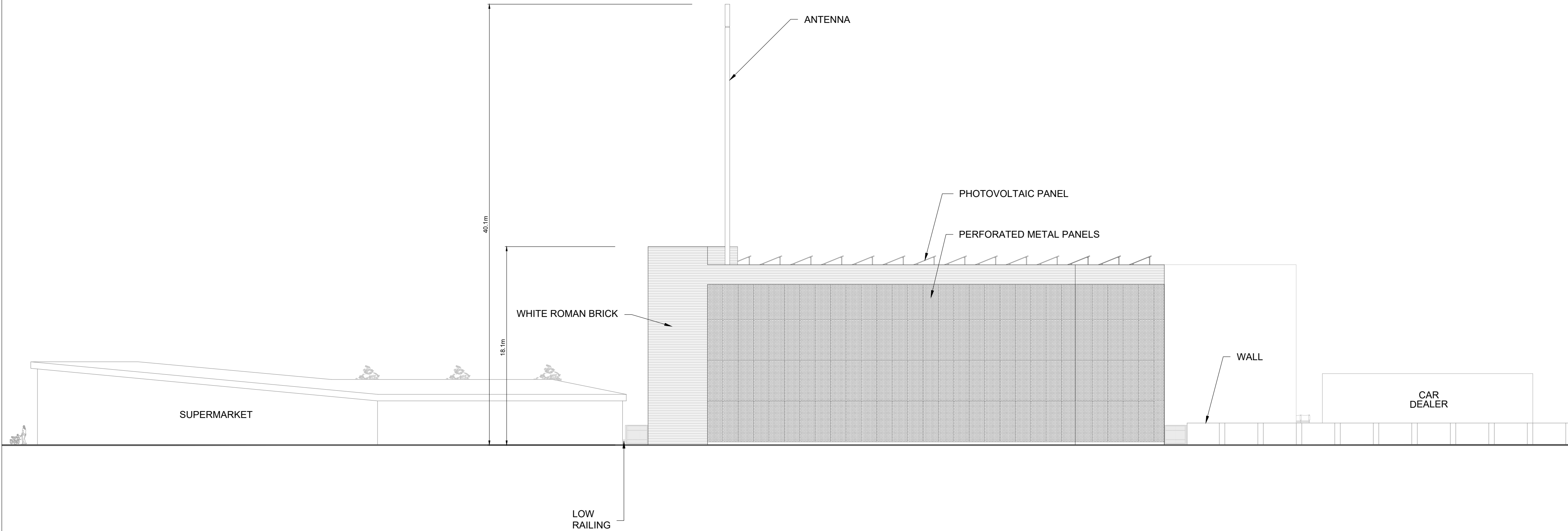
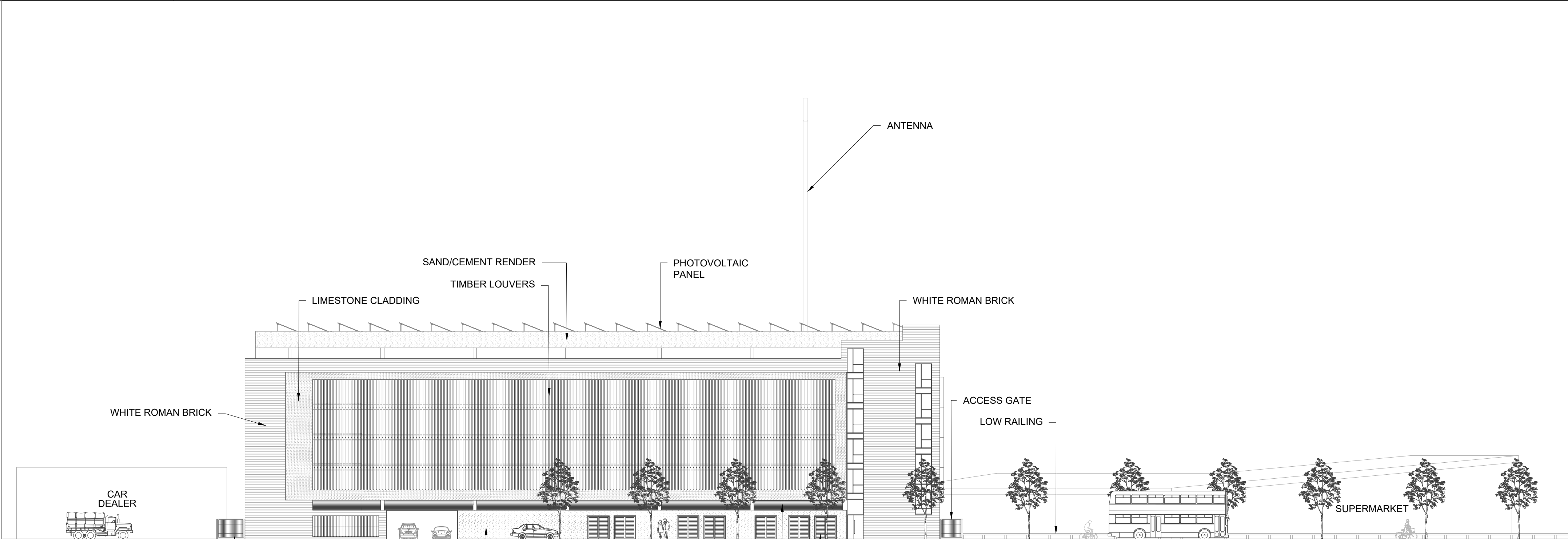
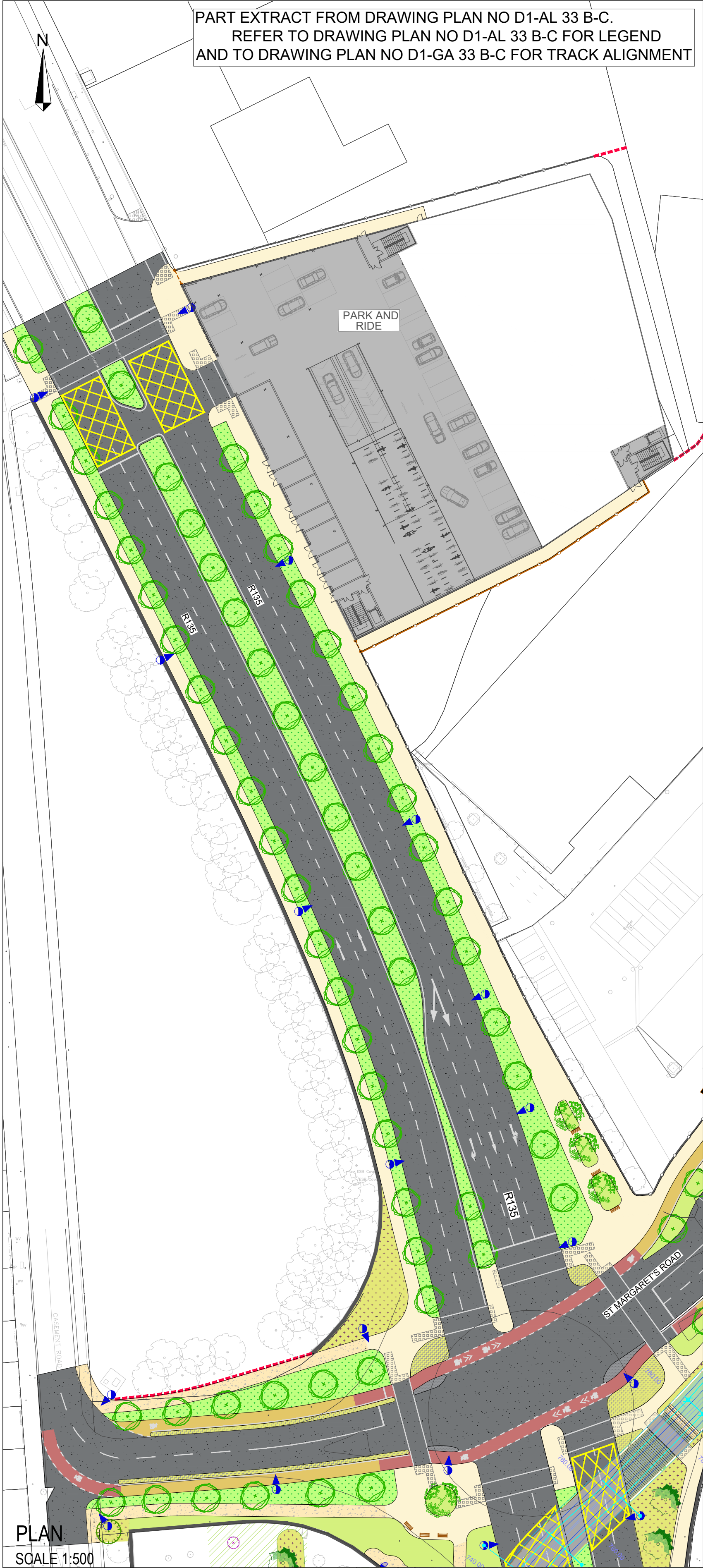
PLAN NUMBER:  
**D1-TO 32 D-O/2**

SUITABILITY REVISION  
**A4 C01**







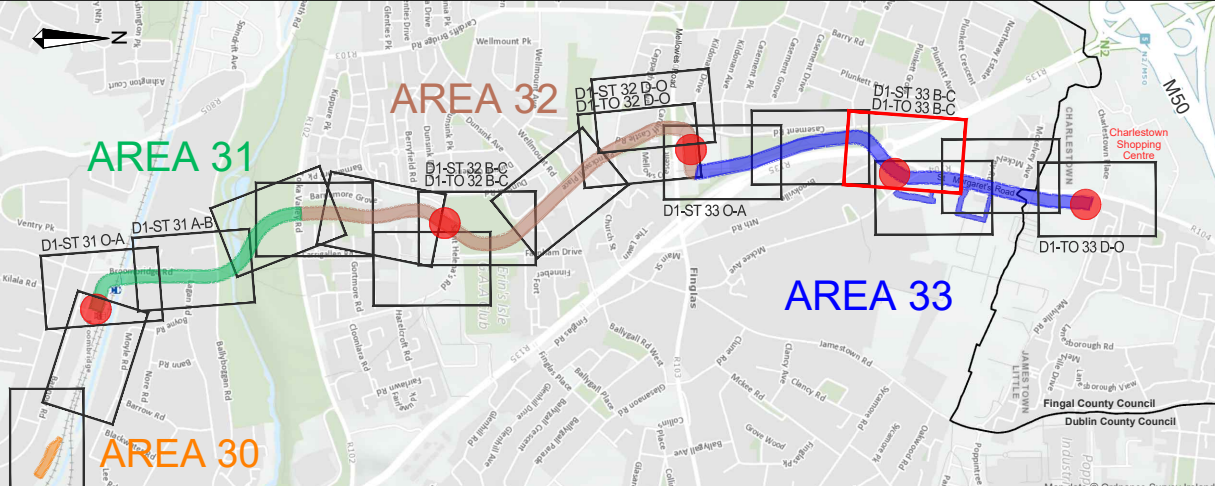


FOR MORE DETAILS REFER TO PLANS:  
D1-ST 33 B-C/2, D1-ST 33 B-C/3, D1-ST 33 B-C/4,  
D1-ST 33 B-C/5 & D1-ST 33 B-C/6

The information contained herein has been provided by TII but does not purport to be comprehensive or final. Recipients should not rely on the information. Neither TII nor any of its directors, officers, employees, agents, stakeholders or advisers make any representation or warranty as to, or accept any liability or responsibility in relation to, the adequacy, accuracy, reasonableness or completeness of the information provided as part of this document or any matter on which the information is based (including but not limited to loss or damage arising as a result of reliance by recipients on the information or any part of it). Any liabilities are hereby expressly disclaimed.

© National Roads Authority (NRA) 2024. This drawing is confidential and the copyright in it is owned by NRA. This drawing must not be either loaned, copied or otherwise reproduced in whole or in part or used for any purpose without the prior permission of NRA. Transport Infrastructure Ireland (TII) is an operational name of the National Roads Authority.

© Bluesky International Ltd. © National Mapping Division of Talite Eireann CYAL50380562 All elevations are in metres and relate to Geoid Model (OSGM02) Malin Head as defined by existing Project Control. All Co-ordinates are in Irish Transverse Mercator Grid (ITM) as defined by VRS active GNSS station Tallaght College (TLLG).

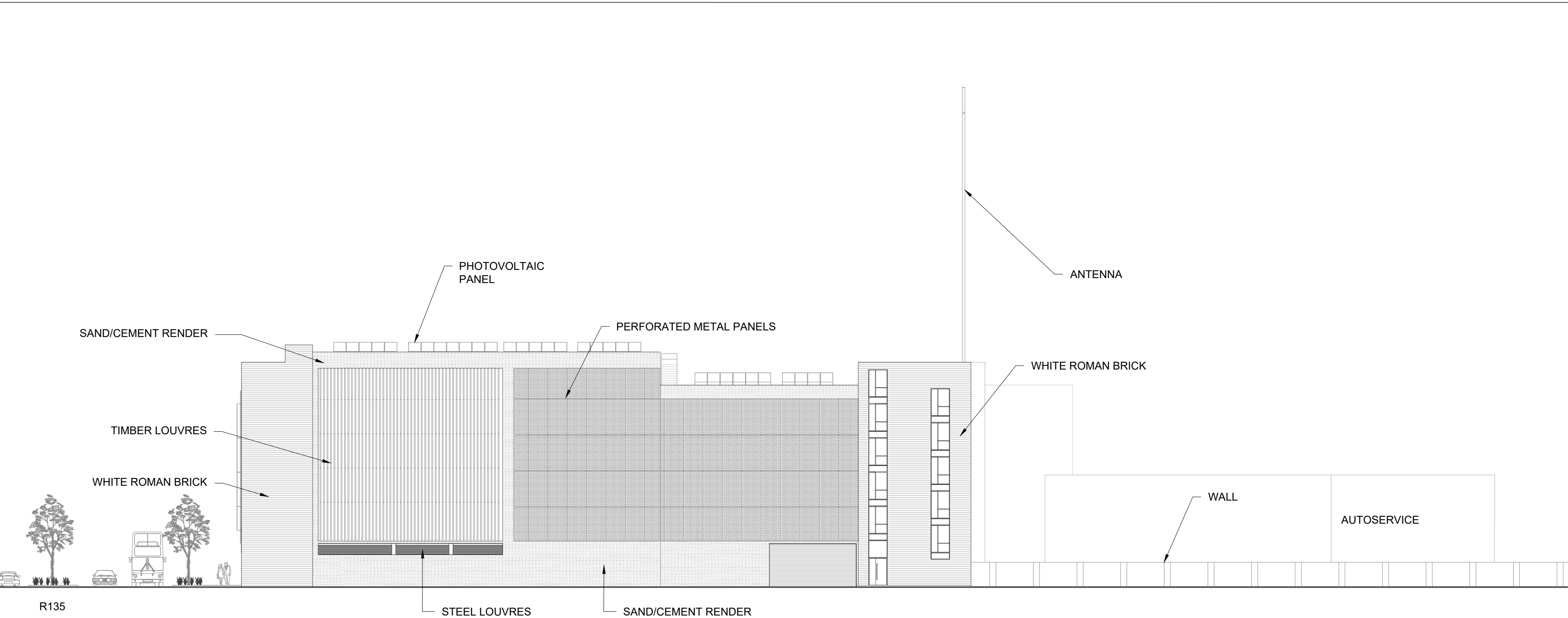


REV	DATE	DESCRIPTION	BY	CHK	APPD
P01	2024-03-20	FIRST DRAFT FOR ISSUE	MG	FB	ED
P02	2024-09-25	FOR RAILWAY ORDER	MG	FB	JPH
C01	2024-10-15	FOR RAILWAY ORDER	MG	FB	ED

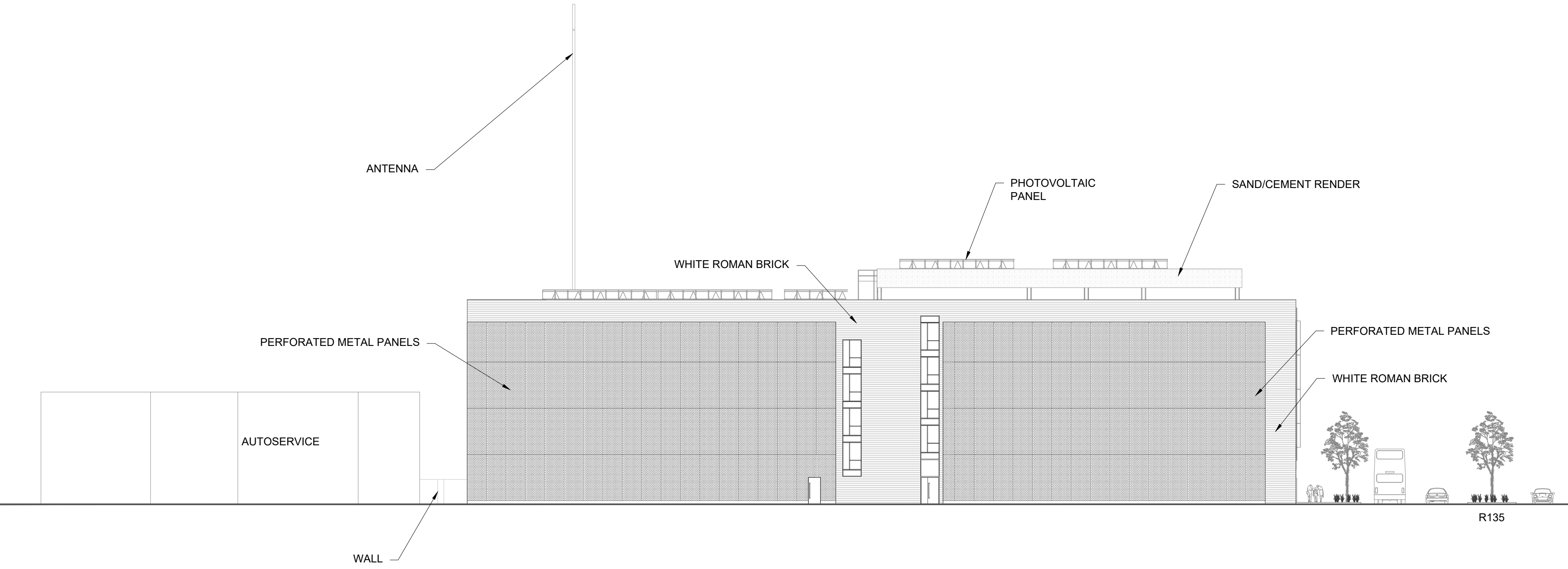
PROJECT:		CLIENT:		AUTHORITY:	
		 Transport Infrastructure Ireland		 Údarda Náisiúnta Iompair National Transport Authority	
CONSULTANT:					
					
DRAWN:	CONTENT CHECK:	QUALITY CHECK:	APPROVED:	DATE:	
M.Galeza	F.Weber	U.Fitzmaurice	E.Daly	2024-10-15	
SCALES:	DRAWING STATUS:				
1:500 @ A1	Planning				

PROJECT TITLE:	LUAS FINGLAS - PRELIMINARY DESIGN & STATUTORY PROCESS LDD101	CHAINAGE / CORE AREA:	AREA 33
PROCUREMENT REF:		BASE MODEL REF:	
DRAWING TITLE:	RAILWAY ORDER PARK AND RIDE PLAN AND ELEVATION SHEET 1 of 7		
FILE NAME:	LDD101-BEV-BU-GP08-XX-DR-AX-00001	PLAN NUMBER:	D1-ST 33 B-C/1
SUITABILITY:	A4	REVISION:	C01





SOUTH ELEVATION  
SCALE 1:250



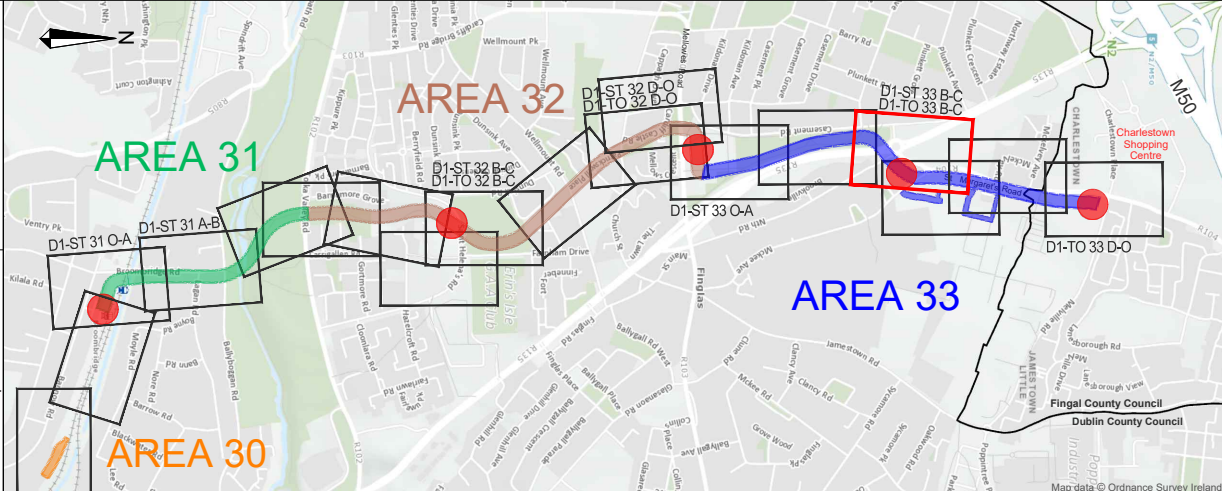
NORTH ELEVATION  
SCALE 1:250

FOR MORE DETAILS REFER TO PLANS:  
D1-ST 33 B-C/1, D1-ST 33 B-C/3, D1-ST 33 B-C/4,  
D1-ST 33 B-C/5 & D1-ST 33 B-C/6

The information contained herein has been provided by TII but does not purport to be comprehensive or final. Recipients should not rely on the information. Neither TII nor any of its directors, officers, employees, agents, stakeholders or advisers make any representation or warranty as to, or accept any liability or responsibility in relation to, the adequacy, accuracy, reasonableness or completeness of the information provided as part of this document or any matter on which the information is based (including but not limited to loss or damage arising as a result of reliance by recipients on the information or any part of it). Any liabilities are hereby expressly disclaimed.

© National Roads Authority (NRA) 2024. This drawing is confidential and the copyright in it is owned by NRA. This drawing must not be either loaned, copied or otherwise reproduced in whole or in part or used for any purpose without the prior permission of NRA. Transport Infrastructure Ireland (TII) is an operational name of the National Roads Authority.

© Bluesky International Ltd. © National Mapping Division of Taithe Eireann CYAL5030502 All elevations are in metres and relate to Geoid Model (OSGM02) Malin Head as defined by existing Project Control. All Co-ordinates are in Irish Transverse Mercator Grid (ITM) as defined by VRS active GNSS station Tallaght College (ITM).

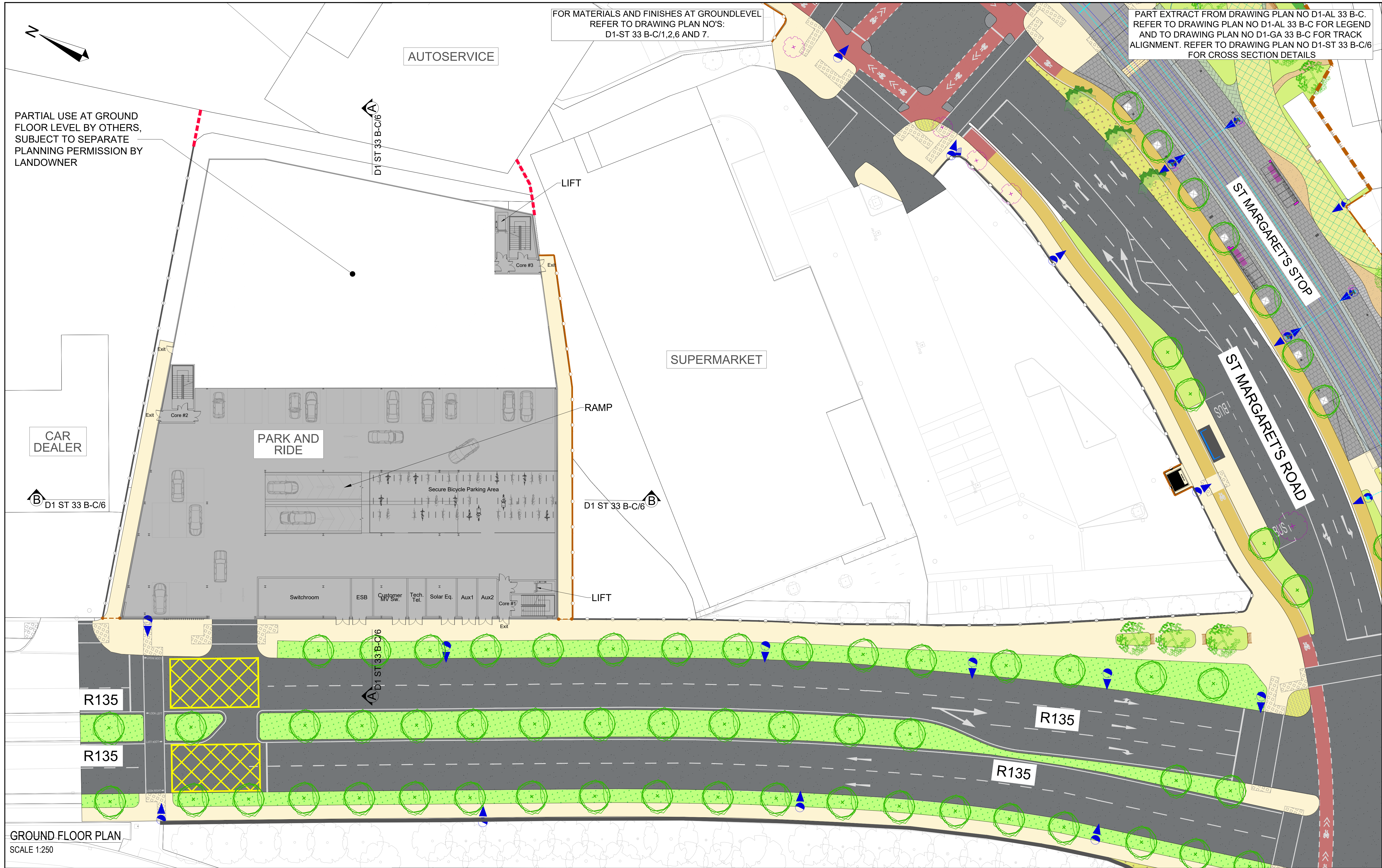


REV	DATE	DESCRIPTION	BY	CHK	APPD
P01	2024-03-20	FIRST DRAFT FOR ISSUE	MG	FB	ED
P02	2024-09-25	FOR RAILWAY ORDER	MG	FB	JPH
C01	2024-10-15	FOR RAILWAY ORDER	MG	FB	ED

PROJECT:		CLIENT:		AUTHORITY:	
<div>LUAS</div> <div>FINGLAS</div>		<div><div>TII</div><div>Transport Infrastructure Ireland</div></div>		<div><div>NTA</div><div>Údarda Náisiúnaíompaí</div><div>National Transport Authority</div></div>	
CONSULTANT:		<div><div>BARRY</div><div>TRANSPORTATION</div></div>		<div><div>egis</div></div>	
DRAWN:	CONTENT CHECK:	QUALITY CHECK:	APPROVED:	DATE:	
M.Galeza	F.Weber	U.Fitzmaurice	E.Daly	2024-10-15	
SCALES:	DRAWING STATUS:				
1:500 @ A1	Planning				

PROJECT TITLE:	LUAS FINGLAS - PRELIMINARY DESIGN & STATUTORY PROCESS LDD101	CHAINAGE / CORE AREA:	AREA 33
PROCUREMENT REF:		BASE MODEL REF:	
DRAWING TITLE:	RAILWAY ORDER PARK AND RIDE PLAN AND ELEVATION SHEET 2 of 7		
FILE NAME:	LDD101-BEV-BU-GP08-XX-DR-AX-00002	PLAN NUMBER:	D1-ST 33 B-C/2
SUITABILITY	A4	REVISION	C01

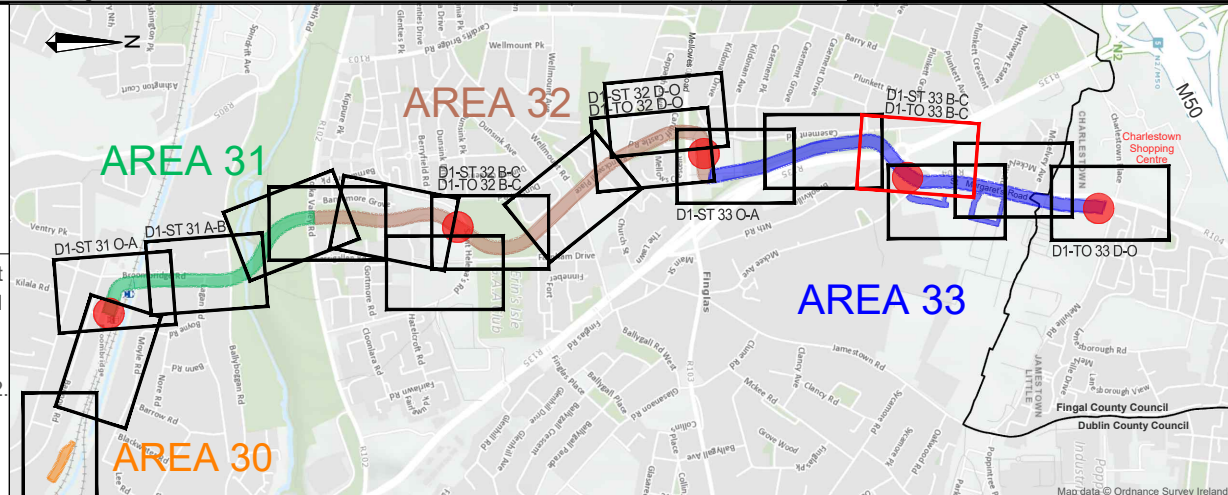




The information contained herein has been provided by TII but does not purport to be comprehensive or final. Recipients should not rely on the information. Neither TII nor any of its directors, officers, employees, agents, stakeholders or advisers make any representation or warranty as to, or accept any liability or responsibility in relation to, the adequacy, accuracy, reasonableness or completeness of the information provided as part of this document or any matter on which the information is based (including but not limited to loss or damage arising as a result of reliance by recipients on the information or any part of it). Any liabilities are hereby expressly disclaimed.

© National Roads Authority (NRA) 2024. This drawing is confidential and the copyright in it is owned by NRA. This drawing must not be either loaned, copied or otherwise reproduced in whole or in part or used for any purpose without the prior permission of NRA. Transport Infrastructure Ireland (TII) is an operational name of the National Roads Authority.

© Bluesky International Ltd. © National Mapping Division of Taithe Eireann CYAL50380562 All elevations are in metres and relate to Geoid Model (OSGM02) Malin Head as defined by existing Project Control. All Co-ordinates are in Irish Transverse Mercator Grid (ITM) as defined by VRS active GNSS station Tallaght College (ITM).



REV	DATE	DESCRIPTION	BY	CHK	APPD
P01	2024-04-12	FIRST DRAFT FOR REVIEW	MG	FB	ED
P02	2024-09-25	FOR RAILWAY ORDER	MG	FB	JPH
C01	2024-10-15	FOR RAILWAY ORDER	MG	FB	ED

PROJECT: **LUAS FINGLAS**

CONSULTANT: **BARRY TRANSPORTATION**

DRAWN: **M. Galeza**

SCALES: **1:250 @ A1**

CLIENT: **TII**

CONTENT CHECK: **F. Weber**

DRAWING STATUS: **Planning**

AUTHORITY: **NTA**

QUALITY CHECK: **U. Fitzmaurice**

APPROVED: **E. Daly**

DATE: **2024-10-15**

PROJECT TITLE: **LUAS FINGLAS - PRELIMINARY DESIGN & STATUTORY PROCESS LDD101**

DRAWING TITLE: **RAILWAY ORDER PARK AND RIDE PLAN GROUND FLOOR SHEET 3 of 7**

CHAINAGE / CORE AREA: **AREA 33**

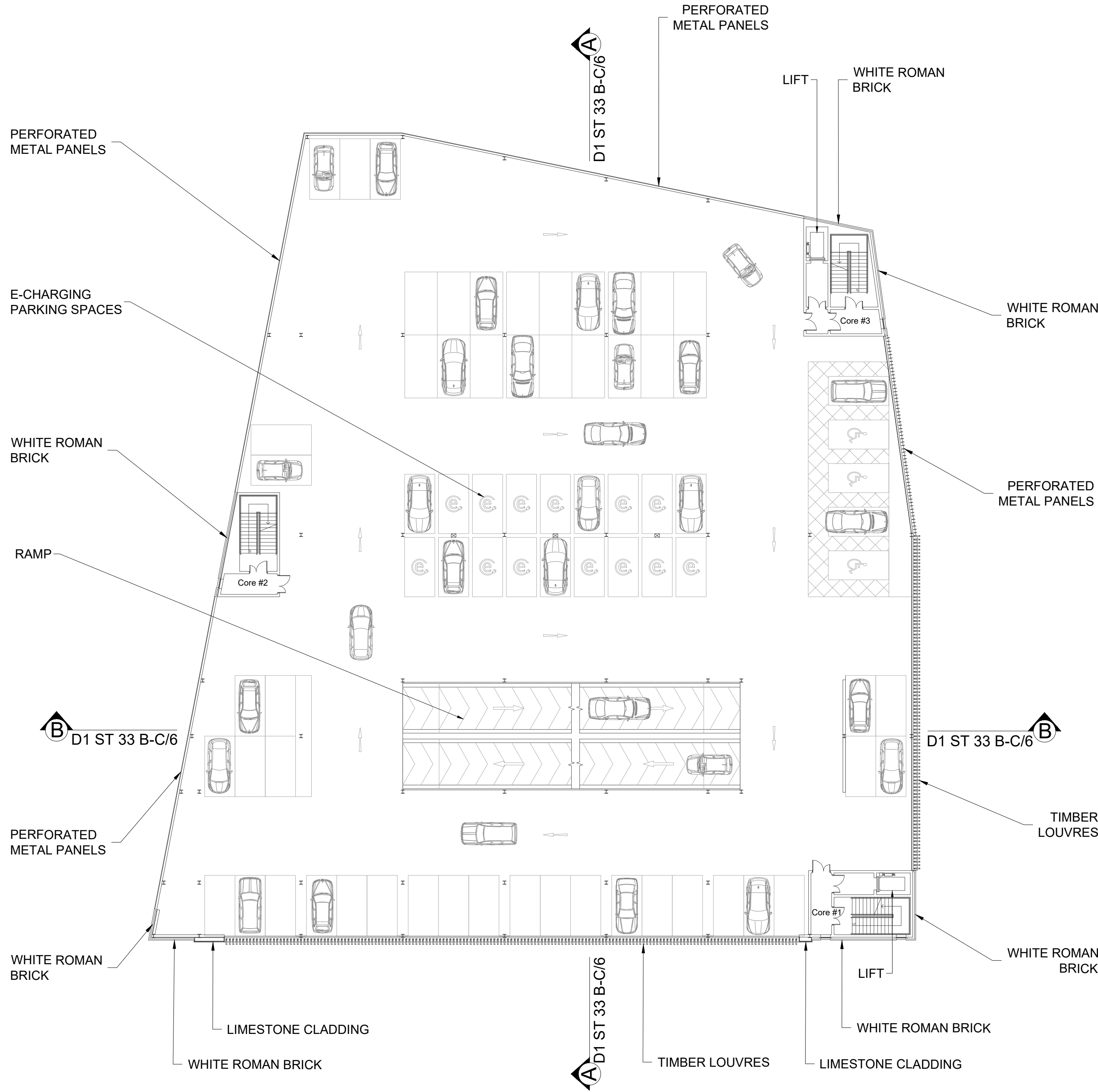

BASE MODEL REF:

FILE NAME: **LDD101-BEV-BU-GP08-XX-DR-AX-00003**

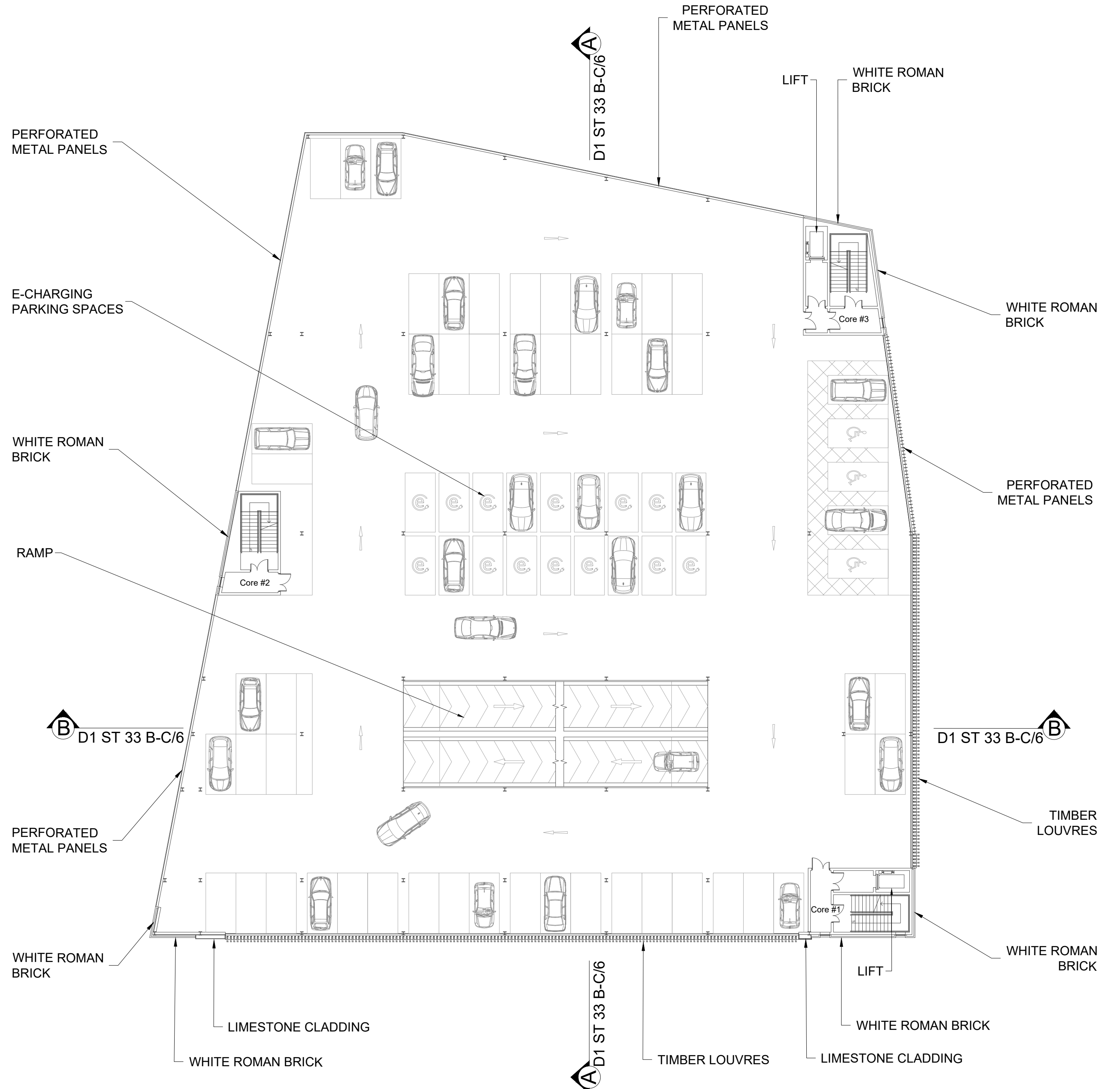

PLAN NUMBER: **D1-ST 33 B-C/3**

SUITABILITY REVISION: **A4 C01**





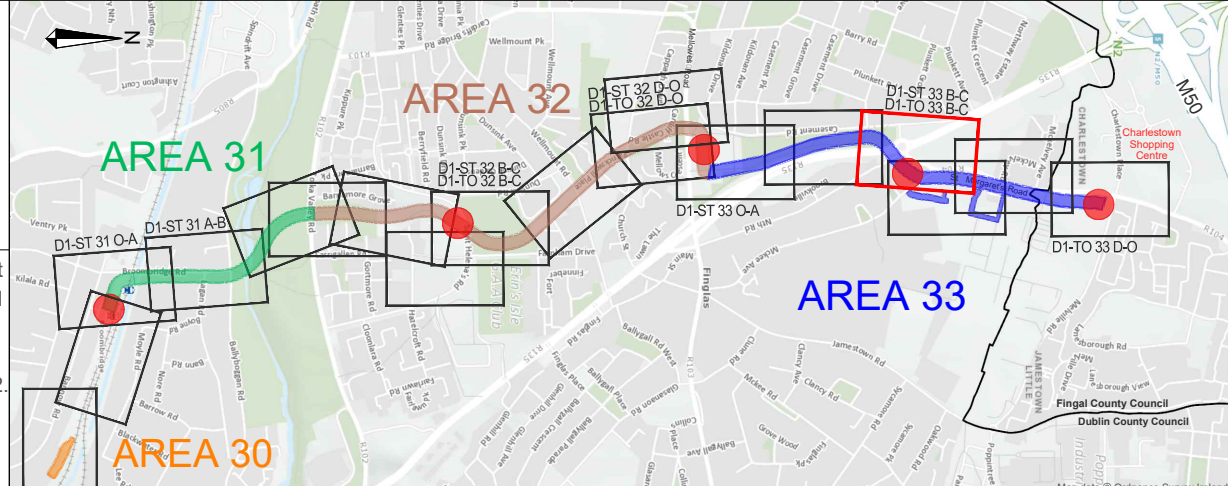
FLOOR LEVEL 1 PLAN  
SCALE 1:250



FLOOR LEVEL 2, 3 AND 4 PLAN  
SCALE 1:250

The information contained herein has been provided by TII but does not purport to be comprehensive or final. Recipients should not rely on the information. Neither TII nor any of its directors, officers, employees, agents, stakeholders or advisers make any representation or warranty as to, or accept any liability or responsibility in relation to, the adequacy, accuracy, reasonableness or completeness of the information provided as part of this document or any matter on which the information is based (including but not limited to loss or damage arising as a result of reliance by recipients on the information or any part of it). Any liabilities are hereby expressly disclaimed.

© National Roads Authority (NRA) 2024. This drawing is confidential and the copyright in it is owned by NRA. This drawing must not be either loaned, copied or otherwise reproduced in whole or in part or used for any purpose without the prior permission of NRA. Transport Infrastructure Ireland (TII) is an operational name of the National Roads Authority.  
© Bluesky International Ltd. © National Mapping Division of Taitte Eireann CYAL50380562  
All elevations are in metres and relate to Geoid Model (OSGM02) Malin Head as defined by existing Project Control. All Co-ordinates are in Irish Transverse Mercator Grid (ITM) as defined by VRS active GNSS station Tallaght College (TLLG).

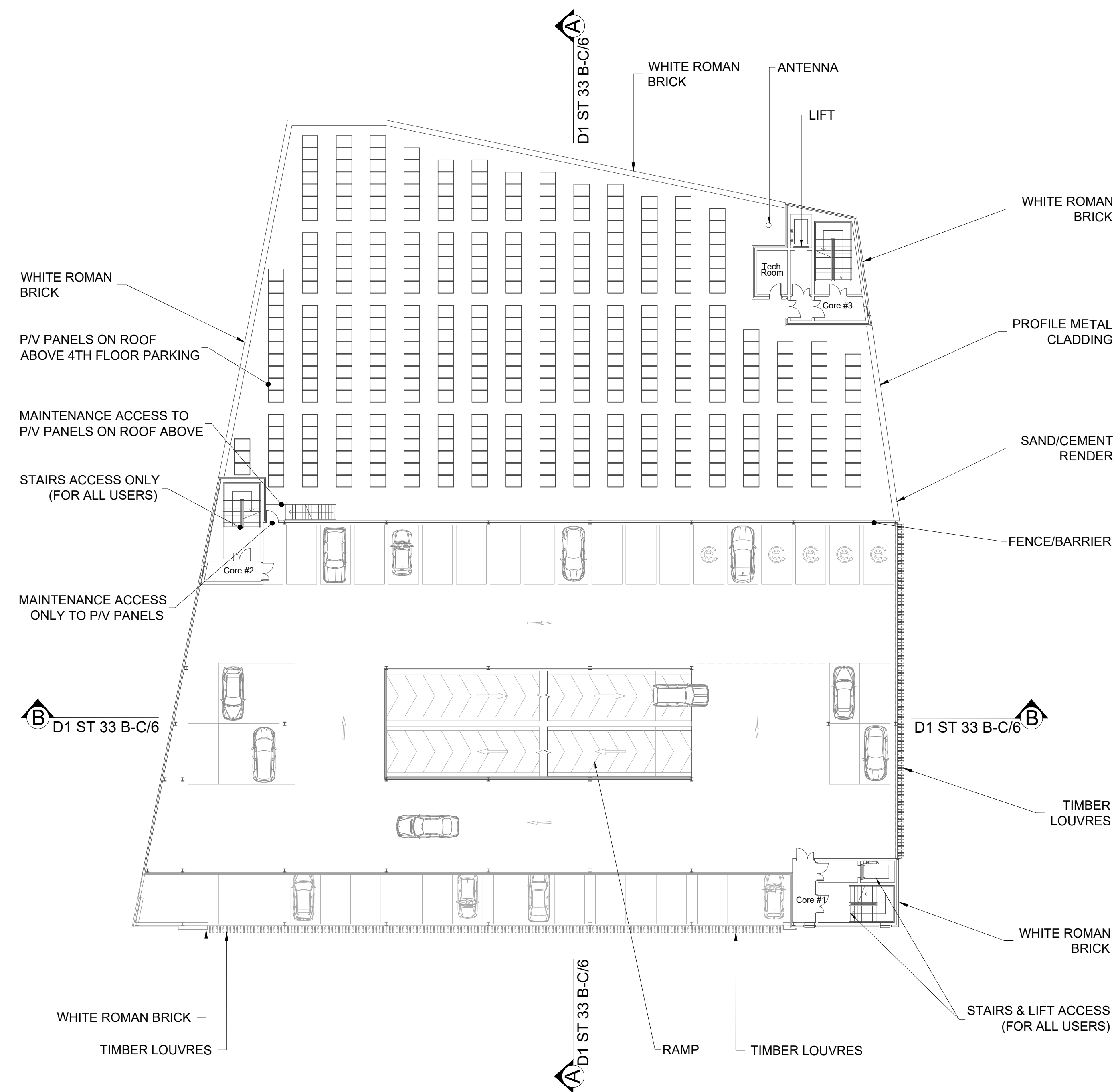



REV	DATE	DESCRIPTION	BY	CHK	APPD
P01	2024-04-12	FIRST DRAFT FOR REVIEW	MG	FB	ED
P02	2024-09-25	FOR RAILWAY ORDER	MG	FB	JPH
C01	2024-10-15	FOR RAILWAY ORDER	MG	FB	ED

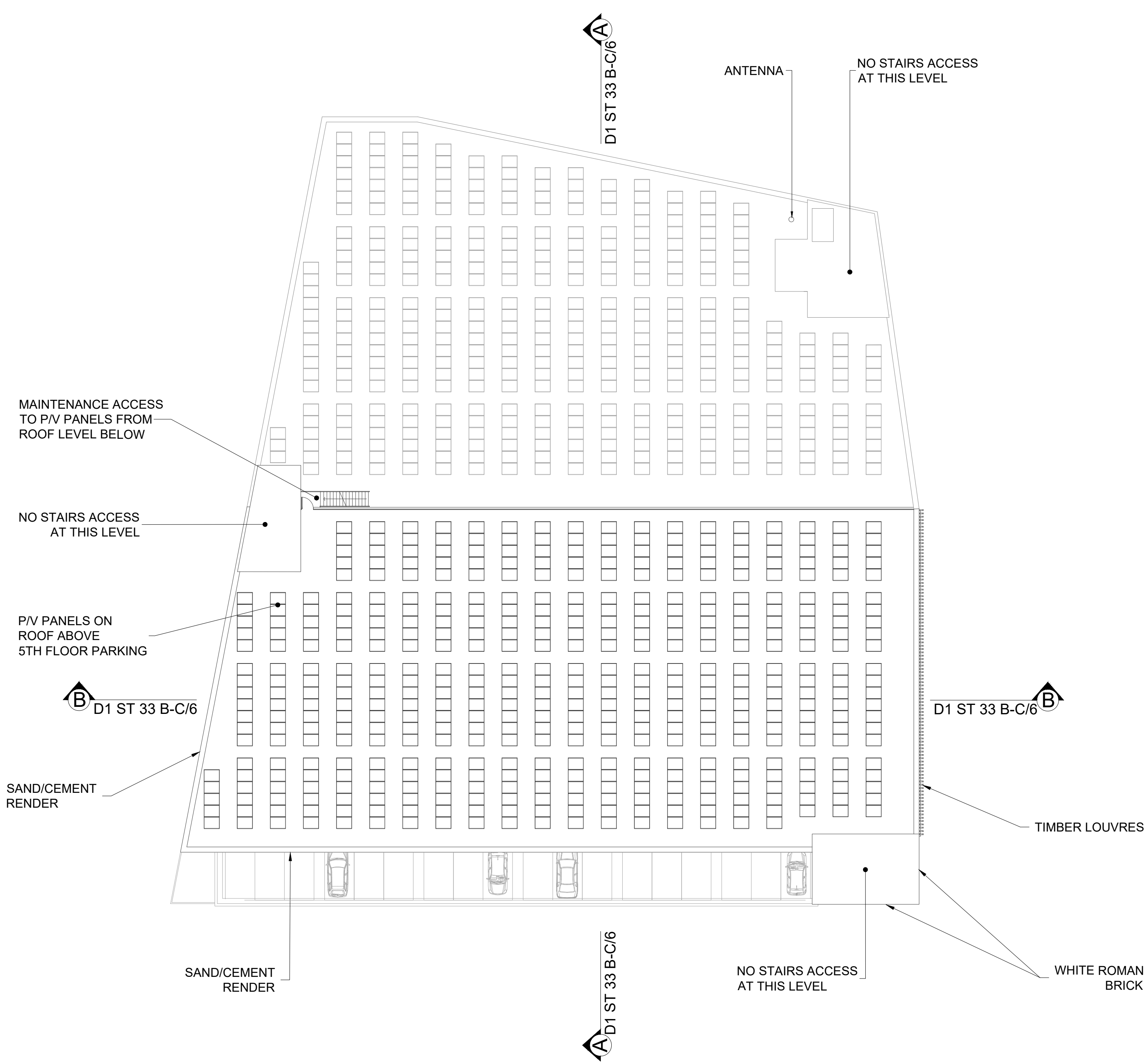

PROJECT: <div>LUAS FINGLAS</div>		CLIENT: <div><div><div><div>Irish Civil Goods &amp; Paving 3000 Oldway Rd, Parnall Dún Laoghaire, Co. DU Perimeter Business Centre Dunleavy Street Dublin, Co. DU15 Phone +353 1 644 3000 www.tii.ie</div></div></div></div>	AUTHORITY: <div><div><div><div>Údarás Náisiúnta Iompair National Transport Authority</div></div></div></div>	
CONSULTANT: <div><div><div>TRANSPORTATION</div></div><div></div></div>				
DRAWN: M. Galeza	CONTENT CHECK: F. Weber	QUALITY CHECK: U. Fitzmaurice	APPROVED: E. Daly	DATE: 2024-10-15
SCALES: 1:250 @ A1		DRAWING STATUS: Planning		

PROJECT TITLE: <b>LUAS FINGLAS - PRELIMINARY DESIGN &amp; STATUTORY PROCESS LDD101</b>	CHAINAGE / CORE AREA: <b>AREA 33</b>
DRAWING TITLE: <b>RAILWAY ORDER</b> PARK AND RIDE PLAN FLOOR 1, 2, 3 AND 4 SHEET 4 of 7	BASE MODEL REF:
FILE NAME: <b>LDD101-BEV-BU-GP08-XX-DR-AX-00004</b>	PLAN NUMBER: <b>D1-ST 33 B-C/4</b>
SUITABILITY <b>A4</b>	REVISION <b>C01</b>





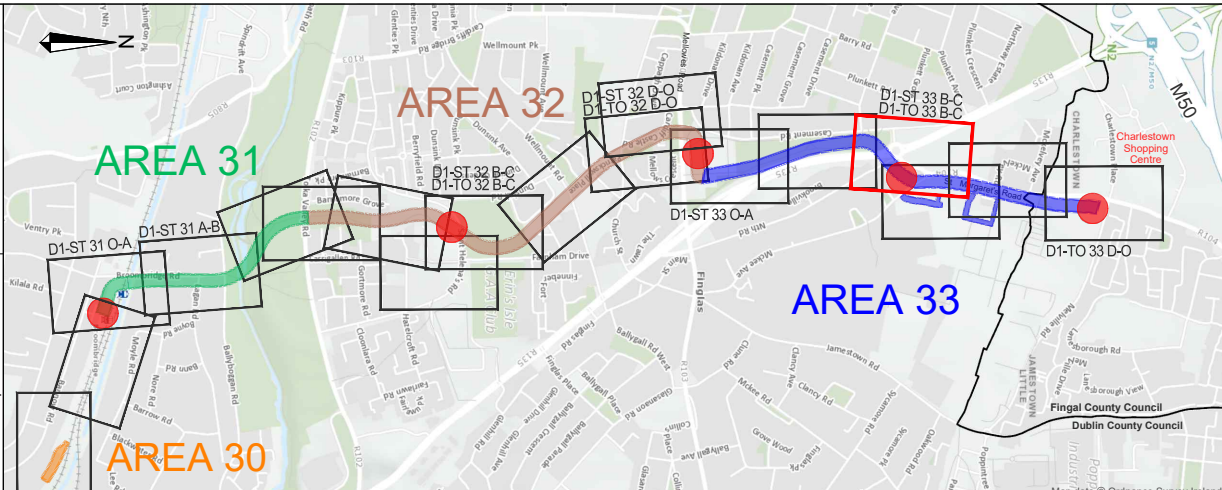
FIFTH FLOOR PLAN  
SCALE 1:250



ROOF PLAN (ABOVE FIFTH FLOOR)  
SCALE 1:250

The information contained herein has been provided by TII but does not purport to be comprehensive or final. Recipients should not rely on the information. Neither TII nor any of its directors, officers, employees, agents, stakeholders or advisers make any representation or warranty as to, or accept any liability or responsibility in relation to, the adequacy, accuracy, reasonableness or completeness of the information provided as part of this document or any matter on which the information is based (including but not limited to loss or damage arising as a result of reliance by recipients on the information or any part of it). Any liabilities are hereby expressly disclaimed.

© National Roads Authority (NRA) 2024. This drawing is confidential and the copyright in it is owned by NRA. This drawing must not be either loaned, copied or otherwise reproduced in whole or in part or used for any purpose without the prior permission of NRA. Transport Infrastructure Ireland (TII) is an operational name of the National Roads Authority.  
© Bluesky International Ltd. © National Mapping Division of Taithe Eireann CYAL50380562  
All elevations are in metres and relate to Geoid Model (OSGM02) Malin Head as defined by existing Project Control. All Co-ordinates are in Irish Transverse Mercator Grid (ITM) as defined by VRS active GNSS station Tallaght College (TLLG).

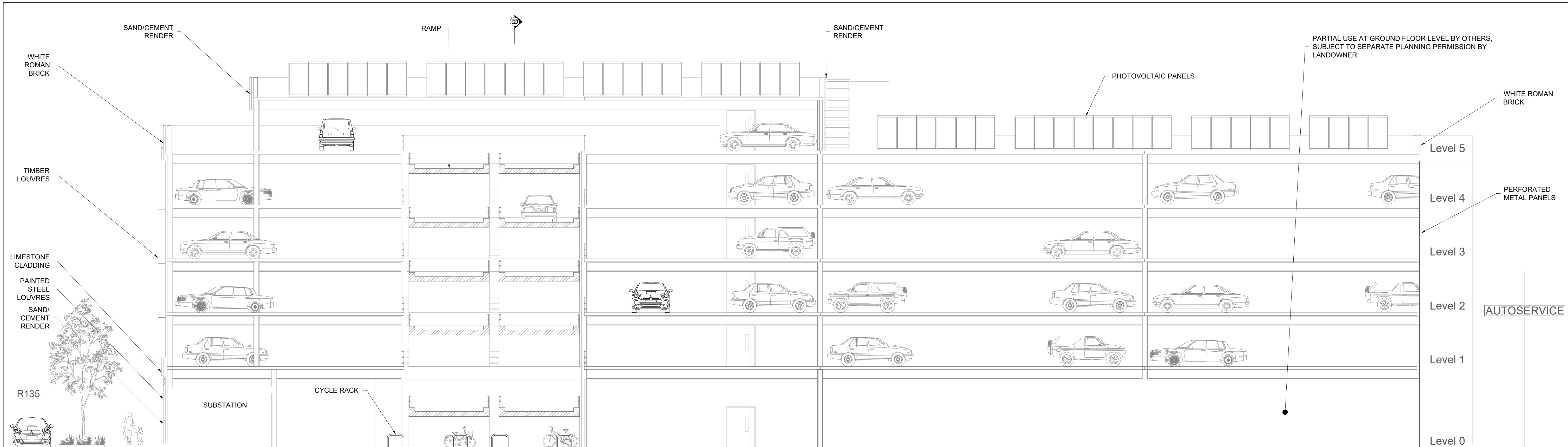


REV	DATE	DESCRIPTION	BY	CHK	APPD
P01	2024-04-12	FIRST DRAFT FOR REVIEW	MG	FB	ED
P02	2024-09-25	FOR RAILWAY ORDER	MG	FB	JPH
C01	2024-10-15	FOR RAILWAY ORDER	MG	FB	ED

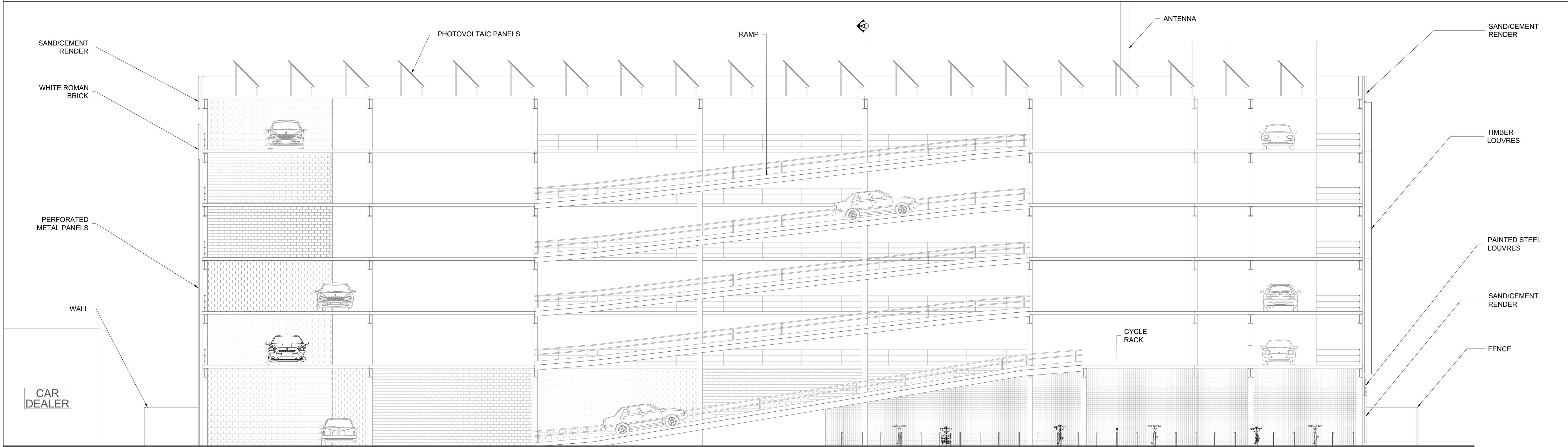
PROJECT: <div></div>		CLIENT: <div><div><div>Irish Civil Service as Patron</div><div>State Assets as Patron</div><div>State Asset Craft S. Co.</div><div>Planning &amp; Regulatory Centre</div><div>Enterprise Street</div><div>100016, City Centre</div><div>Phone: +353 1 646 3600</div><div>www.tii.ie</div></div></div>		AUTHORITY: <div><div><div>Údarás Náisiúnta Iompair</div><div>National Transport Authority</div></div></div>	
CONSULTANT: <div></div>					
DRAWN: M.Galeza	CONTENT CHECK: F.Weber	QUALITY CHECK: U.Fitzmaurice	APPROVED: E.Daly	DATE: 2024-10-15	
SCALES: 1:250 @ A1		DRAWING STATUS: Planning			

PROJECT TITLE: <b>LUAS FINGLAS - PRELIMINARY DESIGN &amp; STATUTORY PROCESS LDD101</b>	CHAINAGE / CORE AREA: <b>AREA 33</b>				
PROCUREMENT REF:	BASE MODEL REF:				
DRAWING TITLE: <b>RAILWAY ORDER PARK AND RIDE PLAN FIFTH FLOOR AND ROOF SHEET 5 of 7</b>					
FILE NAME: <b>LDD101-BEV-BU-GP08-XX-DR-AX-00005</b>	SUITABILITY REVISION <table><tr><td>PLAN NUMBER: <b>D1-ST 33 B-C/5</b></td><td><table><tr><td>A4</td><td>C01</td></tr></table></td></tr></table>	PLAN NUMBER: <b>D1-ST 33 B-C/5</b>	<table><tr><td>A4</td><td>C01</td></tr></table>	A4	C01
PLAN NUMBER: <b>D1-ST 33 B-C/5</b>	<table><tr><td>A4</td><td>C01</td></tr></table>	A4	C01		
A4	C01				





CROSS SECTION A-A  
SCALE 1:100



CROSS SECTION B-B  
SCALE 1:100

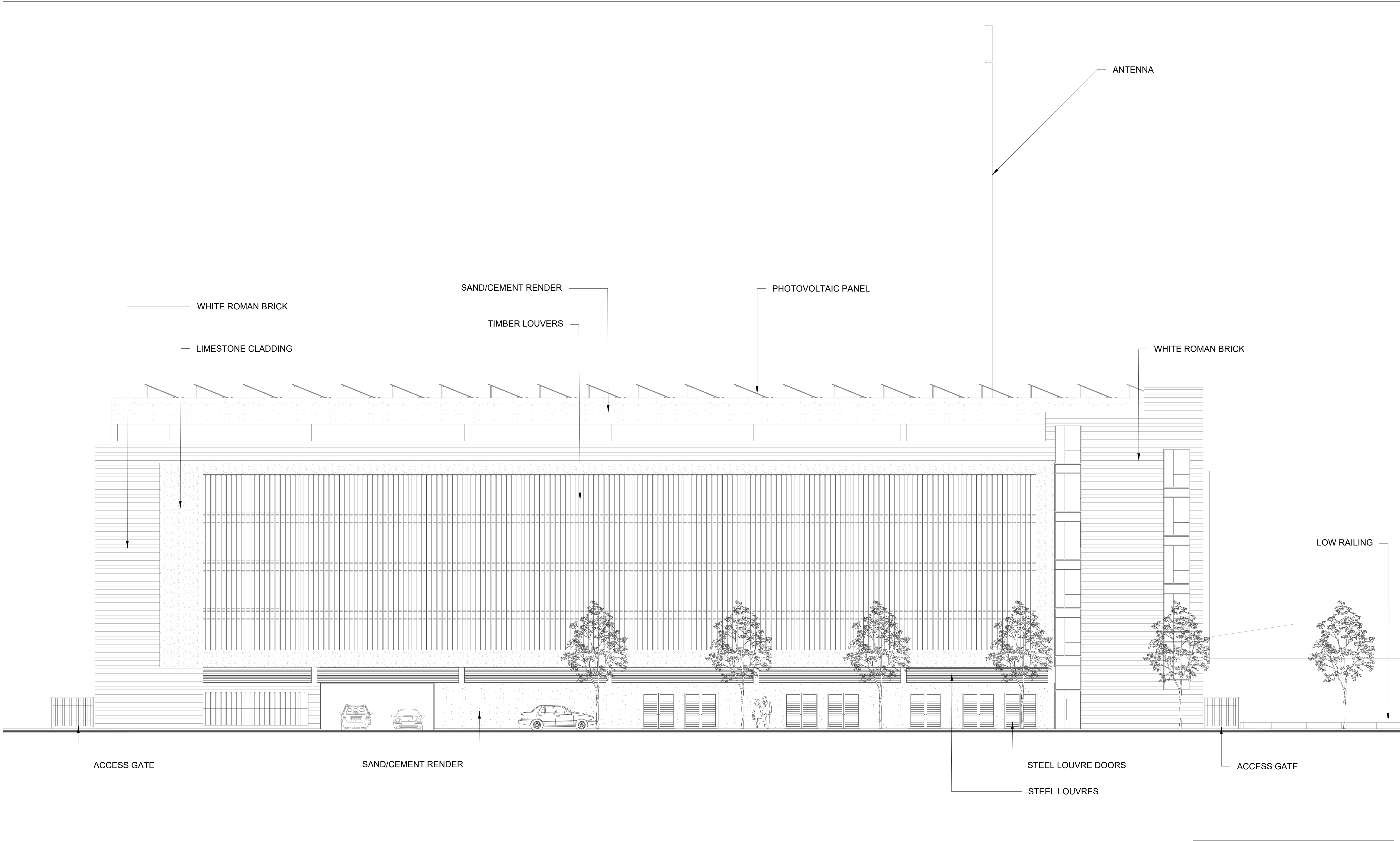
The information contained herein has been provided by TII but does not purport to be comprehensive or final. Recipients should not rely on the information. Neither TII nor any of its directors, officers, employees, agents, stakeholders or advisers make any representation or warranty as to, or accept any liability or responsibility in relation to, the adequacy, accuracy, reasonableness or completeness of the information provided as part of this document or any matter on which the information is based (including but not limited to loss or damage arising as a result of reliance by recipients on the information or any part of it). Any liabilities are hereby expressly disclaimed.

© National Roads Authority (NRA) 2024. This drawing is confidential and the copyright in it is owned by NRA. This drawing must not be either loaned, copied or otherwise reproduced in whole or in part or used for any purpose without the prior permission of NRA. Transport Infrastructure Ireland (TII) is an operational name of the National Roads Authority.

© Bluesky International Ltd. © National Mapping Division of Taithe Eireann CYAL5030562 All elevations are in metres and relate to Geoid Model (OSGM02) Malin Head as defined by existing Project Control. All Co-ordinates are in Irish Transverse Mercator Grid (ITM) as defined by VRS active GNSS station Tallaght College (TLLG).

PROJECT:	CLIENT:	AUTHORITY:	PROJECT TITLE:	CHAINAGE / CORE AREA:
LUAS FINGLAS	TII	NTA	LUAS FINGLAS - PRELIMINARY DESIGN & STATUTORY PROCESS LDD101	AREA 33
CONSULTANT:	BARRY TRANSPORTATION	egis	DRAWING TITLE:	BASE MODEL REF:
			<b>RAILWAY ORDER</b> PARK AND RIDE CROSS SECTIONS SHEET 6 of 7	
DRAWN:	CONTENT CHECK:	QUALITY CHECK:	APPROVED:	DATE:
M. Galeza	F. Weber	U. Fitzmaurice	E. Daly	2024-10-15
SCALES:	DRAWING STATUS:			
1:100 @ A1	Planning			
FILE NAME:	PLAN NUMBER:	SUITABILITY:	REVISION:	
LDD101-BEV-BU-GP08-XX-DR-AX-00006	D1-ST 33 B-C/6	A4	C01	





**WEST ELEVATION**  
SCALE 1:100

REFER TO DRAWING PLAN NO D1-AL 33 B-C  
AND PLAN NO D1-GA 33 B-C FOR LOCATION

FOR MORE DETAILS REFER TO PLANS:  
D1-ST 33 B-C/1, D1-ST 33 B-C/2, D1-ST 33 B-C/3,  
D1-ST 33 B-C/4, D1-ST 33 B-C/5 & D1-ST 33 B-C/6

The information contained herein has been provided by TII but does not purport to be comprehensive or final. Recipients should not rely on the information. Neither TII nor any of its directors, officers, employees, agents, stakeholders or advisers make any representation or warranty as to, or accept any liability or responsibility in relation to, the adequacy, accuracy, reasonableness or completeness of the information provided as part of this document or any matter on which the information is based (including but not limited to loss or damage arising as a result of reliance by recipients on the information or any part of it). Any liabilities are hereby expressly disclaimed.

© National Roads Authority (NRA) 2024. This drawing is confidential and the copyright in it is owned by NRA. This drawing must not be either loaned, copied or otherwise reproduced in whole or in part or used for any purpose without the prior permission of NRA. Transport Infrastructure Ireland (TII) is an operational name of the National Roads Authority.

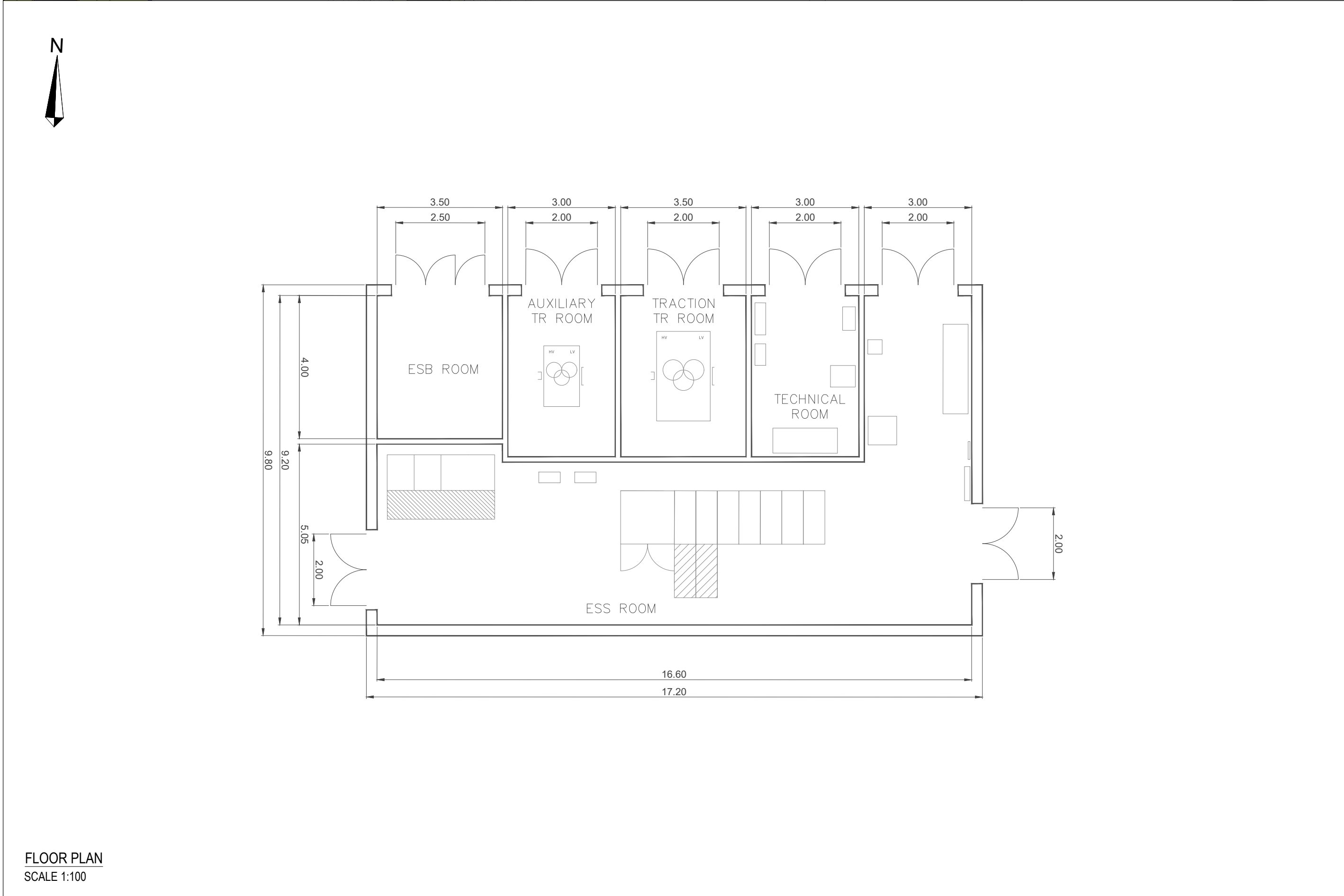
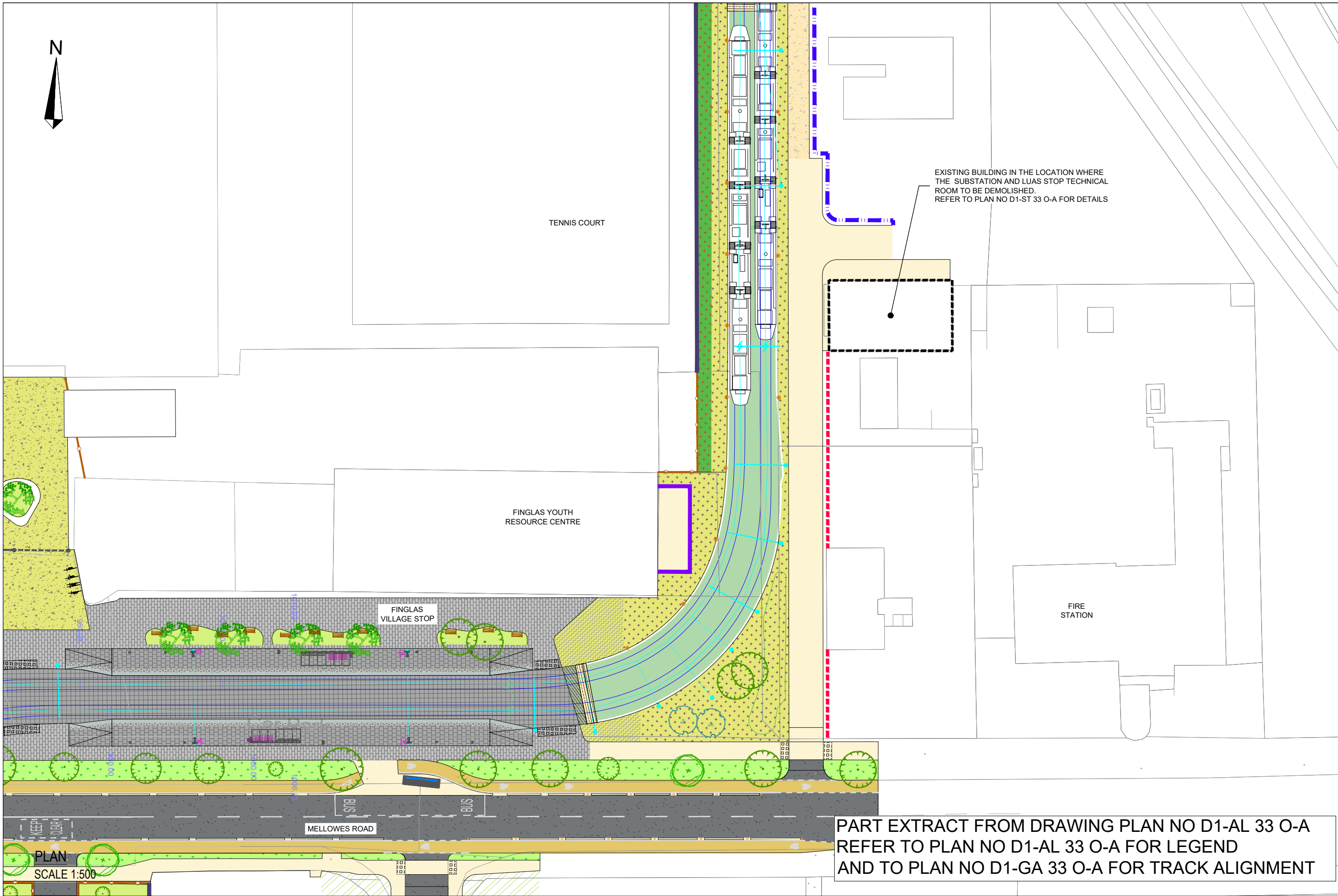
© Bluesky International Ltd. © National Mapping Division of Taithe Eireann CYAL50380562. All elevations are in metres and relate to Geoid Model (OSGM02) Malin Head as defined by existing Project Control. All Co-ordinates are in Irish Transverse Mercator Grid (ITM) as defined by VRS active GNSS station Tallaght College (TLLG).

REV	DATE	DESCRIPTION	BY	CHK	APPD
P01	2024-09-25	FOR RAILWAY ORDER	MG	FB	JPH
C01	2024-10-15	FOR RAILWAY ORDER	MG	FB	ED

PROJECT:	CLIENT:	AUTHORITY:		
LUAS FINGLAS	TII Transport Infrastructure Ireland	NTA Óðarsa Náisiúna Iompair National Transport Authority		
CONSULTANT:	BARRY TRANSPORTATION egis			
DRAWN:	CONTENT CHECK:	QUALITY CHECK:	APPROVED:	DATE:
M. Galeza	F. Weber	U. Fitzmaurice	E. Daly	2024-10-15
SCALES:	DRAWING STATUS:			
1:100 @ A1	Planning			

PROJECT TITLE:	CHAINAGE / CORE AREA:		
LUAS FINGLAS - PRELIMINARY DESIGN & STATUTORY PROCESS	AREA 33		
PROCUREMENT REF:	BASE MODEL REF:		
LDD101			
DRAWING TITLE:			
RAILWAY ORDER PARK AND RIDE WEST ELEVATION SHEET 7 of 7			
FILE NAME:	PLAN NUMBER:	SUITABILITY	REVISION
LDD101-BEV-BU-GP08-XX-DR-AX-00007	D1-ST 33 B-C/7	A4	C01



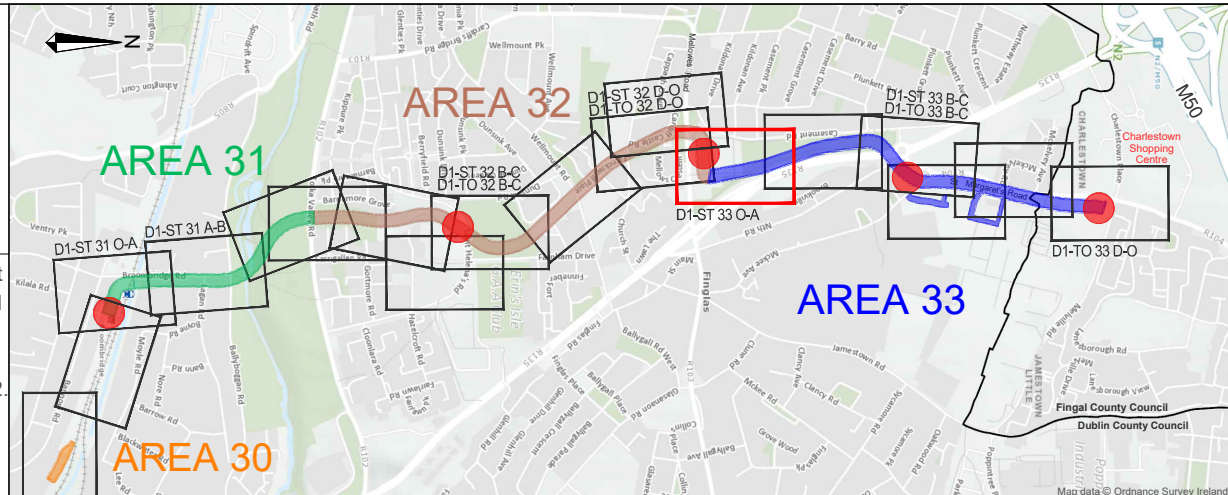


The information contained herein has been provided by TII but does not purport to be comprehensive or final. Recipients should not rely on the information. Neither TII nor any of its directors, officers, employees, agents, stakeholders or advisers make any representation or warranty as to, or accept any liability or responsibility in relation to, the adequacy, accuracy, reasonableness or completeness of the information provided as part of this document or any matter on which the information is based (including but not limited to loss or damage arising as a result of reliance by recipients on the information or any part of it). Any liabilities are hereby expressly disclaimed.

© National Roads Authority (NRA) 2024. This drawing is confidential and the copyright in it is owned by NRA. This drawing must not be either loaned, copied or otherwise reproduced in whole or in part or used for any purpose without the prior permission of NRA. Transport Infrastructure Ireland (TII) is an operational name of the National Roads Authority.

© Bluesky International Ltd. © National Mapping Division of Taitte Eireann CYALS0380562

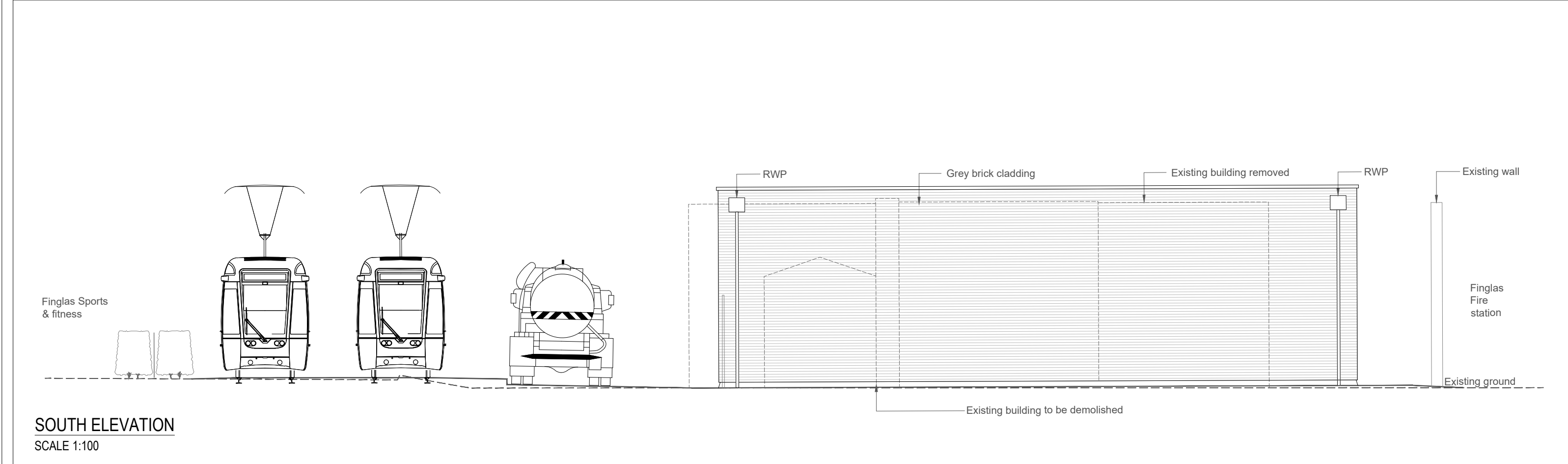
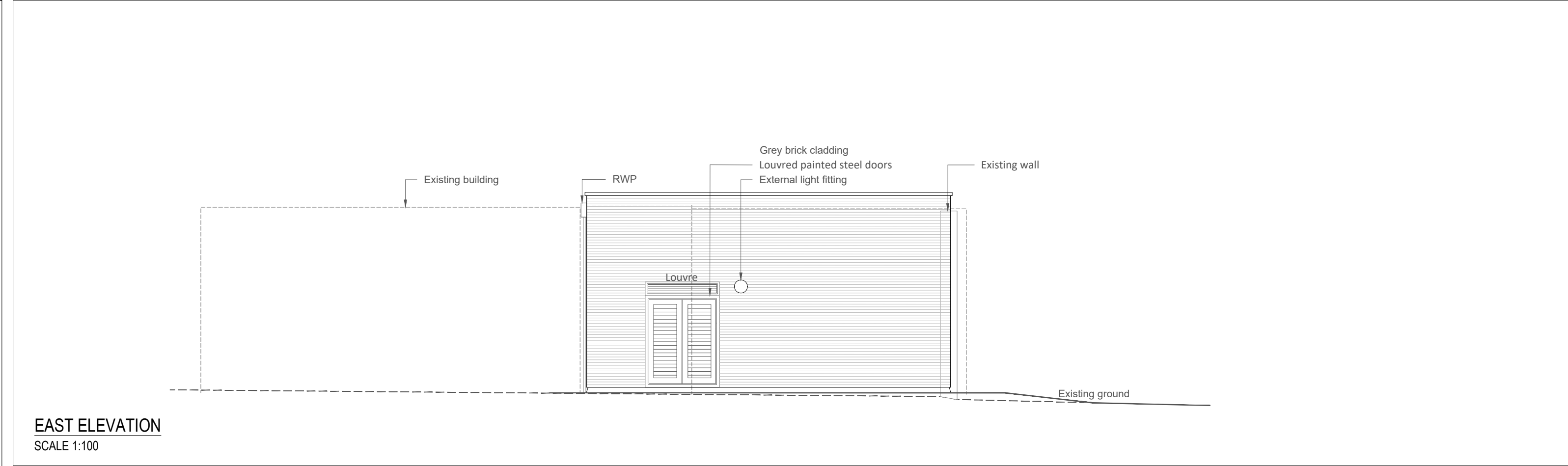
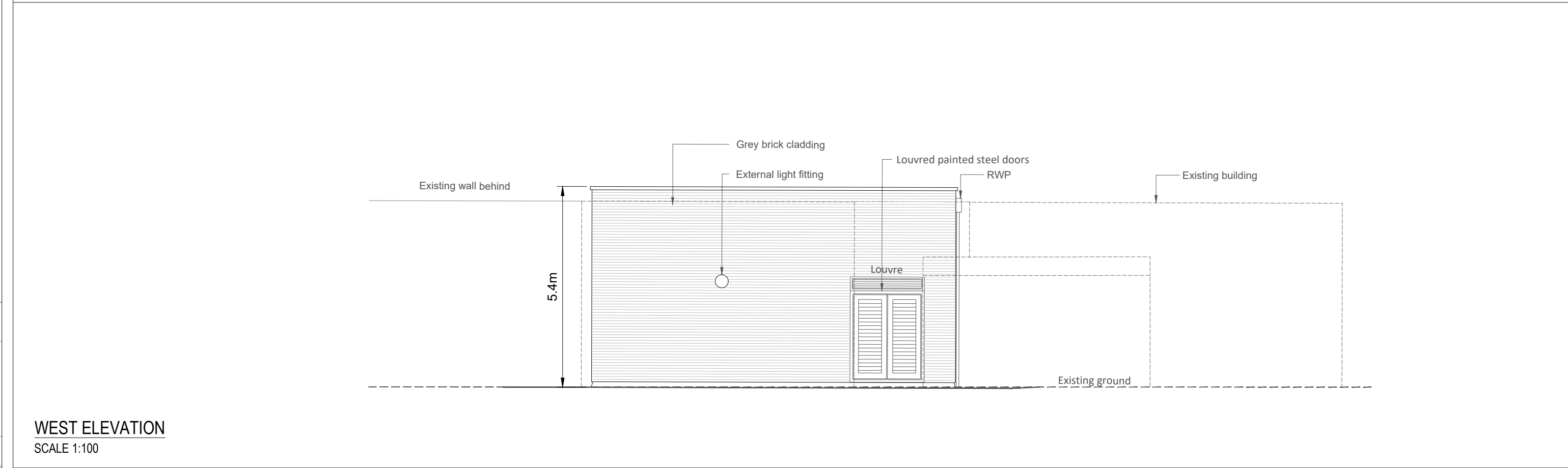
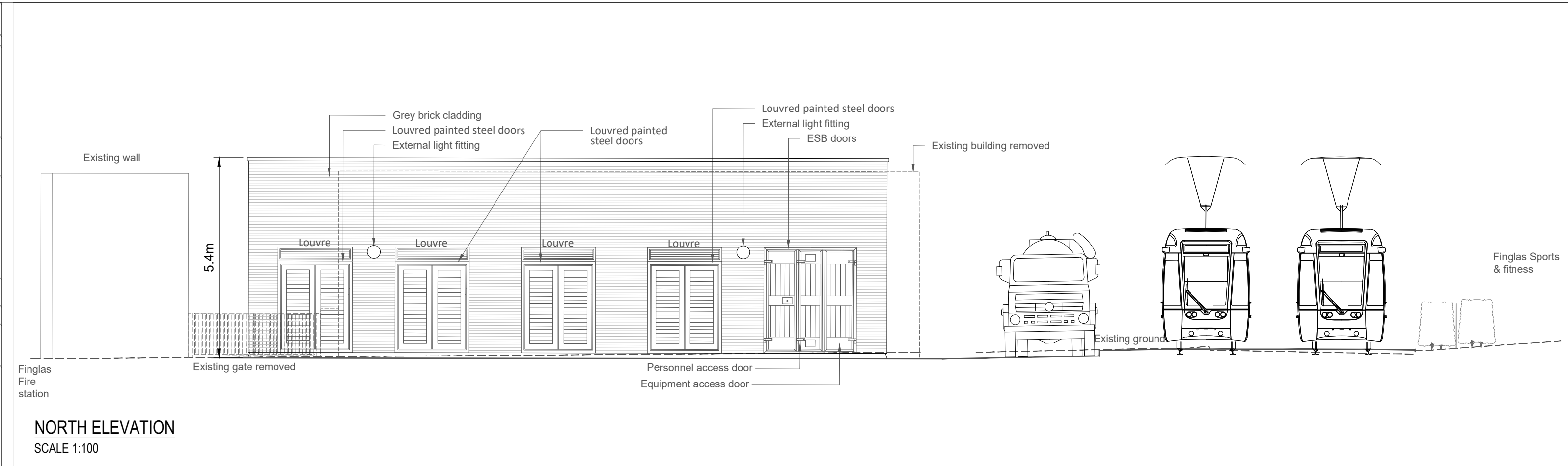
All elevations are in metres and relate to Geoid Model (OSGM02) Malin Head as defined by existing Project Control. All Co-ordinates are in Irish Transverse Mercator Grid (ITM) as defined by VRS active GNSS station Tallaght College (TLLG).



REV	DATE	DESCRIPTION	BY	CHK	APPD
P01	2024-03-20	FIRST DRAFT FOR REVIEW	MG	FB	ED
P02	2024-08-13	ISSUE FOR RAILWAY ORDER	MG	FB	JPH
P03	2024-09-25	FOR RAILWAY ORDER	FB	MG	JPH
C01	2024-10-15	FOR RAILWAY ORDER	MG	FB	ED

PROJECT:		CLIENT:		AUTHORITY:	
					
CONSULTANT:					
					
DRAWN:	CONTENT CHECK:	QUALITY CHECK:	APPROVED:	DATE:	
M.Galeza	F.Weber	U.Fitzmaurice	E.Daly	2024-10-15	
SCALES:	DRAWING STATUS:				
1:200 @ A1	Planning				

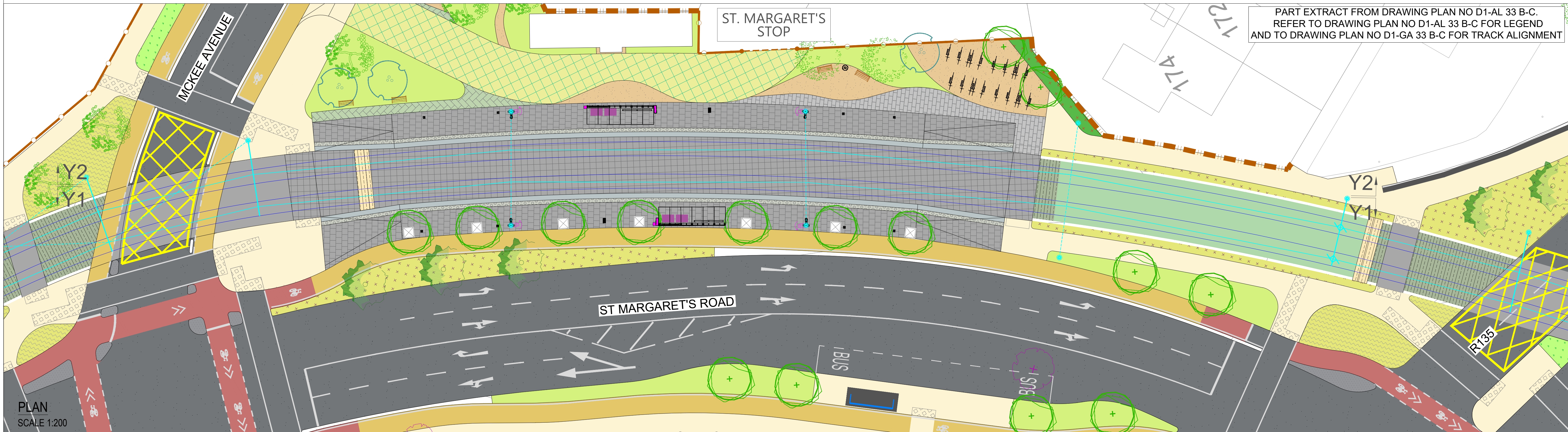
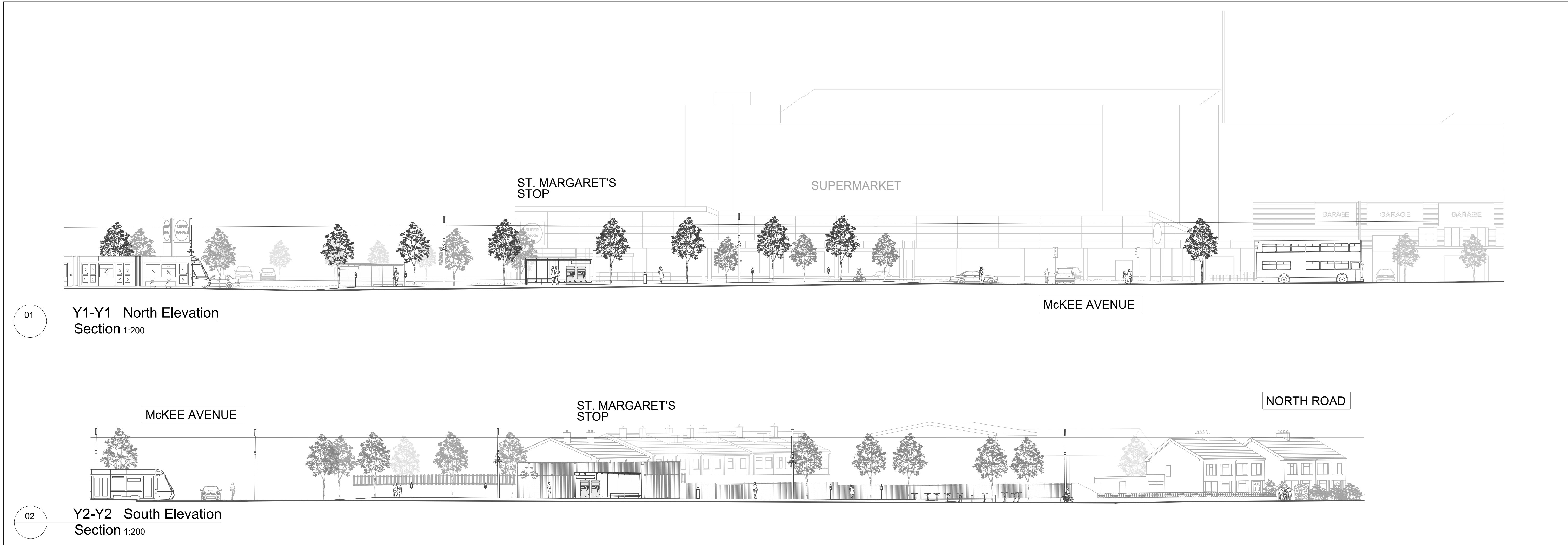
PROJECT TITLE:	LUAS FINGLAS - PRELIMINARY DESIGN & STATUTORY PROCESS	CHAINAGE / CORE AREA:	AREA 33
PROCUREMENT REF:	LDD101	BASE MODEL REF:	
DRAWING TITLE:	<div><div><div><div></div></div><div><div></div></div><div><div></div></div><div><div></div></div><div><div></div></div><div><div></div></div><div><div></div></div><div><div></div></div><div><div></div></div><div><div></div></div><div><div></div></div><div><div></div></div><div><div></div></div><div><div></div></div><div><div></div></div><div><div></div></div><div><div></div></div><div><div></div></div><div><div></div></div><div><div></div></div><div><div></div></div><div><div></div></div><div><div></div></div><div><div></div></div><div><div></div></div><div><div></div></div><div><div></div></div><div><div></div></div><div><div></div></div><div><div></div></div><div><div></div></div><div><div></div></div><div><div></div></div><div><div></div></div><div><div></div></div><div><div></div></div><div><div></div></div><div><div></div></div><div><div></div></div><div><div></div></div><div><div></div></div><div><div></div></div><div><div></div></div><div><div></div></div><div><div></div></div><div><div></div></div><div><div></div></div><div><div></div></div><div><div></div></div><div><div></div></div><div><div></div></div><div><div></div></div><div><div></div></div><div><div></div></div><div><div></div></div><div><div></div></div><div><div></div></div><div><div></div></div><div><div></div></div><div><div></div></div><div><div></div></div><div><div></div></div><div><div></div></div><div><div></div></div><div><div></div></div><div><div></div></div><div><div></div></div><div><div></div></div><div><div></div></div><div><div></div></div><div><div></div></div><div><div></div></div><div><div></div></div><div><div></div></div><div><div></div></div><div><div></div></div><div><div></div></div><div><div></div></div><div><div></div></div><div><div></div></div><div><div></div></div><div><div></div></div><div><div></div></div><div><div></div></div><div><div></div></div><div><div></div></div><div><div></div></div><div><div></div></div><div><div></div></div><div><div></div></div><div><div></div></div><div><div></div></div><div><div></div></div><div><div></div></div><div><div></div></div><div><div></div></div><div><div></div></div><div><div></div></div><div><div></div></div><div><div></div></div><div><div></div></div><div><div></div></div><div><div></div></div><div><div></div></div><div><div></div></div><div><div></div></div><div><div></div></div><div><div></div></div><div><div></div></div><div><div></div></div><div><div></div></div><div><div></div></div><div><div></div></div><div><div></div></div><div><div></div></div><div><div></div></div><div><div></div></div><div><div></div></div><div><div></div></div><div><div></div></div><div><div></div></div><div><div></div></div><div><div></div></div><div><div></div></div><div><div></div></div><div><div></div></div><div><div></div></div><div><div></div></div><div><div></div></div><div><div></div></div><div><div></div></div><div><div></div></div><div><div></div></div><div><div></div></div><div><div></div></div><div><div></div></div><div><div></div></div><div><div></div></div><div><div></div></div><div><div></div></div><div><div></div></div><div><div></div></div><div><div></div></div><div><div></div></div><div><div></div></div><div><div></div></div><div><div></div></div><div><div></div></div><div><div></div></div><div><div></div></div><div><div></div></div><div><div></div></div><div><div></div></div><div><div></div></div><div><div></div></div><div><div></div></div><div><div></div></div><div><div></div></div><div><div></div></div><div><div></div></div><div><div></div></div><div><div></div></div><div><div></div></div><div><div></div></div><div><div></div></div><div><div></div></div><div><div></div></div><div><div></div></div><div><div></div></div><div><div></div></div><div><div></div></div><div><div></div></div><div><div></div></div><div><div></div></div><div><div></div></div><div><div></div></div><div><div></div></div><div><div></div></div><div><div></div></div><div><div></div></div><div><div></div></div><div><div></div></div><div><div></div></div><div><div></div></div><div><div></div></div><div><div></div></div><div><div></div></div><div><div></div></div><div><div></div></div><div><div></div></div><div><div></div></div><div><div></div></div><div><div></div></div><div><div></div></div><div><div></div></div><div><div></div></div><div><div></div></div><div><div></div></div><div><div></div></div><div><div></div></div><div><div></div></div><div><div></div></div><div><div></div></div><div><div></div></div><div><div></div></div><div><div></div></div><div><div></div></div><div><div></div></div><div><div></div></div><div><div></div></div><div><div></div></div><div><div></div></div><div><div></div></div><div><div></div></div><div><div></div></div><div><div></div></div><div><div></div></div><div><div></div></div><div><div></div></div><div><div></div></div><div><div></div></div><div><div></div></div><div><div></div></div><div><div></div></div><div><div></div></div><div><div></div></div><div><div></div></div><div><div></div></div><div><div></div></div><div><div></div></div><div><div></div></div><div><div></div></div><div><div></div></div><div><div></div></div><div><div></div></div><div><div></div></div><div><div></div></div><div><div></div></div><div><div></div></div><div><div></div></div><div><div></div></div><div><div></div></div><div><div></div></div><div><div></div></div><div><div></div></div><div><div></div></div><div><div></div></div><div><div></div></div><div><div></div></div><div><div></div></div><div><div></div></div><div><div></div></div><div><div></div></div><div><div></div></div><div><div></div></div><div><div></div></div><div><div></div></div><div><div></div></div><div><div></div></div><div><div></div></div><div><div></div></div><div><div></div></div><div><div></div></div><div><div></div></div><div><div></div></div><div><div></div></div><div><div></div></div><div><div></div></div><div><div></div></div><div><div></div></div><div><div></div></div><div><div></div></div><div><div></div></div><div><div></div></div><div><div></div></div><div><div></div></div><div><div></div></div><div><div></div></div><div><div></div></div><div><div></div></div><div><div></div></div><div><div></div></div><div><div></div></div><div><div></div></div><div><div></div></div><div><div></div></div><div><div></div></div><div><div></div></div><div><div></div></div><div><div></div></div><div><div></div></div><div><div></div></div><div><div></div></div><div><div></div></div><div><div></div></div><div><div></div></div><div><div></div></div><div><div></div></div><div><div></div></div><div><div></div></div><div><div></div></div><div><div></div></div><div><div></div></div><div><div></div></div><div><div></div></div><div><div></div></div><div><div></div></div><div><div></div></div><div><div></div></div><div><div></div></div><div><div></div></div><div><div></div></div><div><div></div></div><div><div></div></div><div><div></div></div><div><div></div></div><div><div></div></div><div><div></div></div><div><div></div></div><div><div></div></div><div><div></div></div><div><div></div></div><div><div></div></div><div><div></div></div><div><div></div></div><div><div></div></div><div><div></div></div><div><div></div></div><div><div></div></div><div><div></div></div><div><div></div></div><div><div></div></div><div><div></div></div><div><div></div></div><div><div></div></div><div><div></div></div><div><div></div></div><div><div></div></div><div><div></div></div><div><div></div></div><div><div></div></div><div><div></div></div><div><div></div></div><div><div></div></div><div><div></div></div><div><div></div></div><div><div></div></div><div><div></div></div><div><div></div></div><div><div></div></div><div><div></div></div><div><div></div></div><div><div></div></div><div><div></div></div><div><div></div></div><div><div></div></div><div><div></div></div><div><div></div></div><div><div></div></div><div><div></div></div><div><div></div></div><div><div></div></div><div><div></div></div><div><div></div></div><div><div></div></div><div><div></div></div><div><div></div></div><div><div></div></div><div><div></div></div><div><div></div></div><div><div></div></div><div><div></div></div><div><div></div></div><div><div></div></div><div><div></div></div><div><div></div></div><div><div></div></div><div><div></div></div><div><div></div></div><div><div></div></div><div><div></div></div><div><div></div></div><div><div></div></div><div><div></div></div><div><div></div></div><div><div></div></div><div><div></div></div><div><div></div></div><div><div></div></div><div><div></div></div><div><div></div></div><div><div></div></div><div><div></div></div><div><div></div></div><div><div></div></div><div><div></div></div><div><div></div></div><div><div></div></div><div><div></div></div><div><div></div></div><div><div></div></div><div><div></div></div><div><div></div></div><div><div></div></div><div><div></div></div><div><div></div></div><div><div></div></div><div><div></div></div><div><div></div></div><div><div></div></div><div><div></div></div><div><div></div></div><div><div></div></div><div><div></div></div><div><div></div></div><div><div></div></div><div><div></div></div><div><div></div></div><div><div></div></div><div><div></div></div><div><div></div></div><div><div></div></div><div><div></div></div><div><div></div></div><div><div></div></div><div><div></div></div><div><div></div></div><div><div></div></div><div><div></div></div><div><div></div></div><div><div></div></div><div><div></div></div><div><div></div></div><div><div></div></div><div><div></div></div><div><div></div></div><div><div></div></div><div><div></div></div><div><div></div></div><div><div></div></div><div><div></div></div><div><div></div></div><div><div></div></div><div><div></div></div><div><div></div></div><div><div></div></div><div><div></div></div><div><div></div></div><div><div></div></div><div><div></div></div><div><div></div></div><div><div></div></div><div><div></div></div><div><div></div></div><div><div></div></div><div><div></div></div><div><div></div></div><div><div></div></div><div><div></div></div><div><div></div></div><div><div></div></div><div><div></div></div><div><div></div></div><div><div></div></div><div><div></div></div><div><div></div></div><div><div></div></div><div><div></div></div><div><div></div></div><div><div></div></div><div><div></div></div><div><div></div></div><div><div></div></div><div><div></div></div><div><div></div></div><div><div></div></div><div><div></div></div><div><div></div></div><div><div></div></div><div><div></div></div><div><div></div></div><div><div></div></div><div><div></div></div><div><div></div></div><div><div></div></div><div><div></div></div><div><div></div></div><div><div></div></div><div><div></div></div><div><div></div></div><div><div></div></div><div><div></div></div><div><div></div></div><div><div></div></div><div><div></div></div><div><div></div></div><div><div></div></div><div><div></div></div><div><div></div></div><div><div></div></div><div><div></div></div><div><div></div></div><div><div></div></div><div><div></div></div><div><div></div></div><div><div></div></div><div><div></div></div><div><div></div></div><div><div></div></div><div><div></div></div><div><div></div></div><div><div></div></div><div><div></div></div><div><div></div></div><div><div></div></div><div><div></div></div><div><div></div></div><div><div></div></div><div><div></div></div><div><div></div></div><div><div></div></div><div><div></div></div><div><div></div></div><div><div></div></div><div><div></div></div><div><div></div></div><div><div></div></div><div><div></div></div><div><div></div></div><div><div></div></div><div><div></div></div><div><div></div></div><div><div></div></div><div><div></div></div><div><div></div></div><div><div></div></div><div><div></div></div><div><div></div></div><div><div></div></div><div><div></div></div><div><div></div></div><div><div></div></div><div><div></div></div><div><div></div></div><div><div></div></div><div><div></div></div><div><div></div></div><div><div></div></div><div><div></div></div><div><div></div></div><div><div></div></div><div><div></div></div><div><div></div>&lt;/</div></div></div>		











The information contained herein has been provided by TII but does not purport to be comprehensive or final. Recipients should not rely on the information. Neither TII nor any of its directors, officers, employees, agents, stakeholders or advisers make any representation or warranty as to, or accept any liability or responsibility in relation to, the adequacy, accuracy, reasonableness or completeness of the information provided as part of this document or any matter on which the information is based (including but not limited to loss or damage arising as a result of reliance by recipients on the information or any part of it). Any liabilities are hereby expressly disclaimed.

© National Roads Authority (NRA) 2024. This drawing is confidential and the copyright in it is owned by NRA. This drawing must not be either loaned, copied or otherwise reproduced in whole or in part or used for any purpose without the prior permission of NRA. Transport Infrastructure Ireland (TII) is an operational name of the National Roads Authority.

© Bluesky International Ltd. © National Mapping Division of Taithe Eireann CYAL50380502. All elevations are in metres and relate to Geoid Model (OSGM02) Malin Head as defined by existing Project Control. All Co-ordinates are in Irish Transverse Mercator Grid (ITM) as defined by VRS active GNSS station Tallaght College (TLLG).

PROJECT: LUAS FINGLAS

CLIENT: TII

AUTHORITY: NTA

CONSULTANT: BARRY TRANSPORTATION

egis

PROJECT TITLE: LUAS FINGLAS - PRELIMINARY DESIGN & STATUTORY PROCESS LDD101

CHAINAGE / CORE AREA: AREA 33

BASE MODEL REF:

DRAWING TITLE: RAILWAY ORDER ST MARGARET'S STOP PLAN AND ELEVATIONS

FILE NAME: LDD101-BEV-TO-GS40-XX-DR-AX-00001

PLAN NUMBER: D1-TO 33 B-C

SUITABILITY: A4

REVISION: C01

REV	DATE	DESCRIPTION	BY	CHK	APPD
P01	2024-03-20	FIRST DRAFT FOR REVIEW	MG	FB	ED
P02	2024-09-26	FOR RAILWAY ORDER	MG	FB	JPH
C01	2024-10-15	FOR RAILWAY ORDER	MG	FB	ED

DRAWN: M. Galeza

CONTENT CHECK: F. Weber

QUALITY CHECK: U. Fitzmaurice

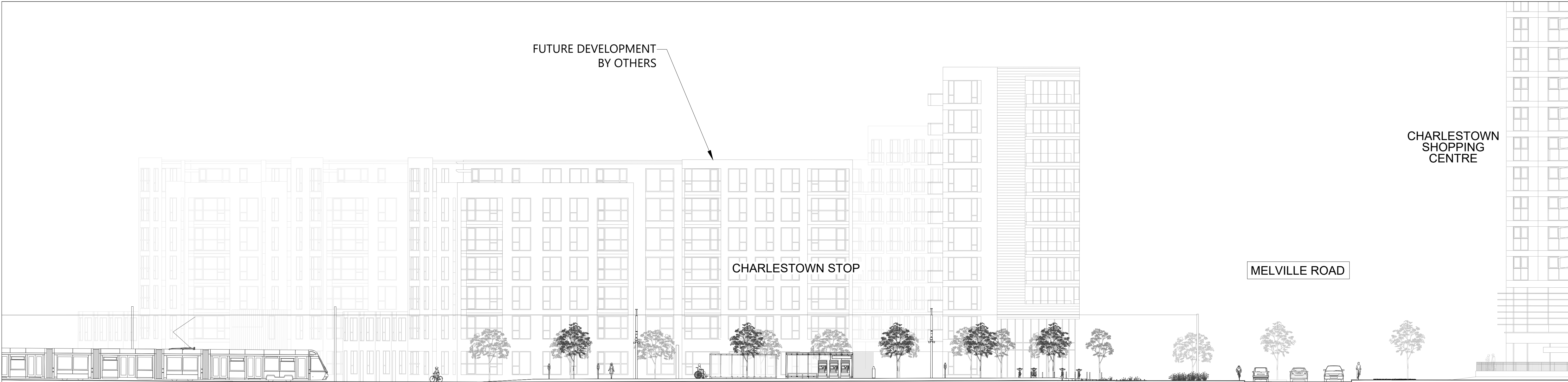
APPROVED: E. Daly

DATE: 2024-10-15

SCALES: 1:200 @ A1

DRAWING STATUS: Planning

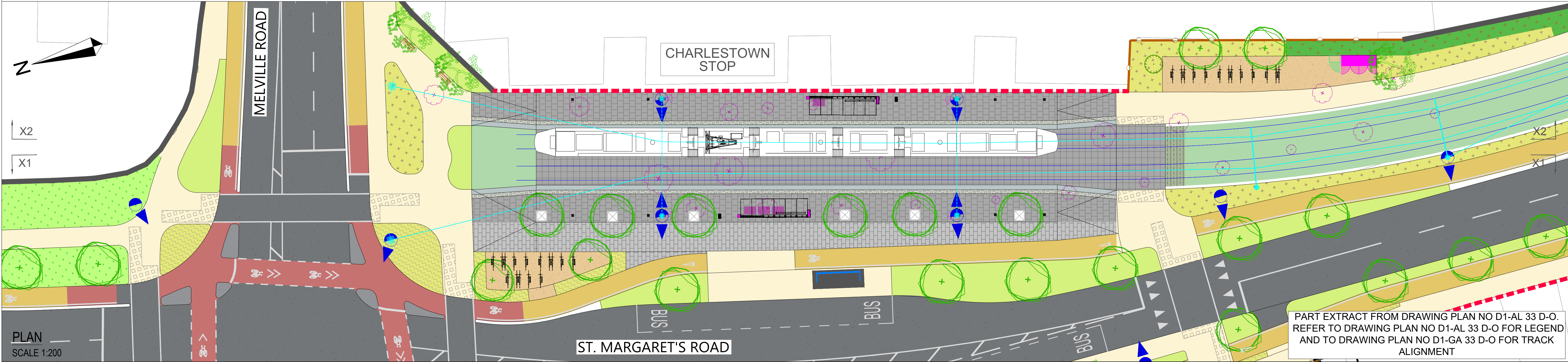




01 X1-X1 East Elevation  
Section 1:200



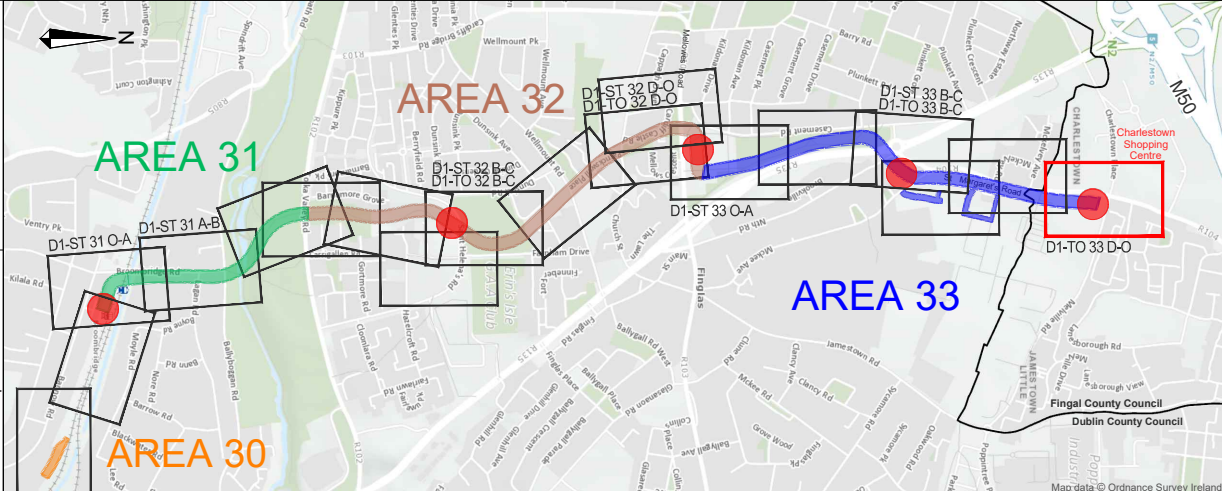
02 X2-X2 West Elevation  
Section 1:200



The information contained herein has been provided by TII but does not purport to be comprehensive or final. Recipients should not rely on the information. Neither TII nor any of its directors, officers, employees, agents, stakeholders or advisers make any representation or warranty as to, or accept any liability or responsibility in relation to, the adequacy, accuracy, reasonableness or completeness of the information provided as part of this document or any matter on which the information is based (including but not limited to loss or damage arising as a result of reliance by recipients on the information or any part of it). Any liabilities are hereby expressly disclaimed.

© National Roads Authority (NRA) 2024. This drawing is confidential and the copyright in it is owned by NRA. This drawing must not be either loaned, copied or otherwise reproduced in whole or in part or used for any purpose without the prior permission of NRA. Transport Infrastructure Ireland (TII) is an operational name of the National Roads Authority.

© Bluesky International Ltd. © National Mapping Division of Taithe Eireann CYAL50380562 All elevations are in metres and relate to Geoid Model (OSGM02) Malin Head as defined by existing Project Control. All Co-ordinates are in Irish Transverse Mercator Grid (ITM) as defined by VRS active GNSS station Tallaght College (TLLG).

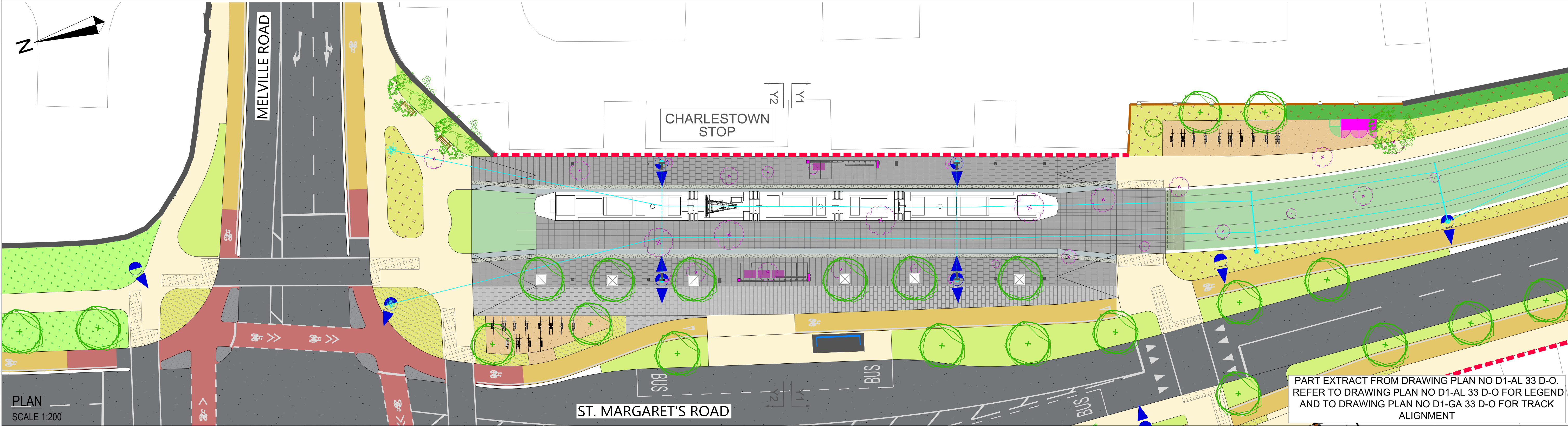
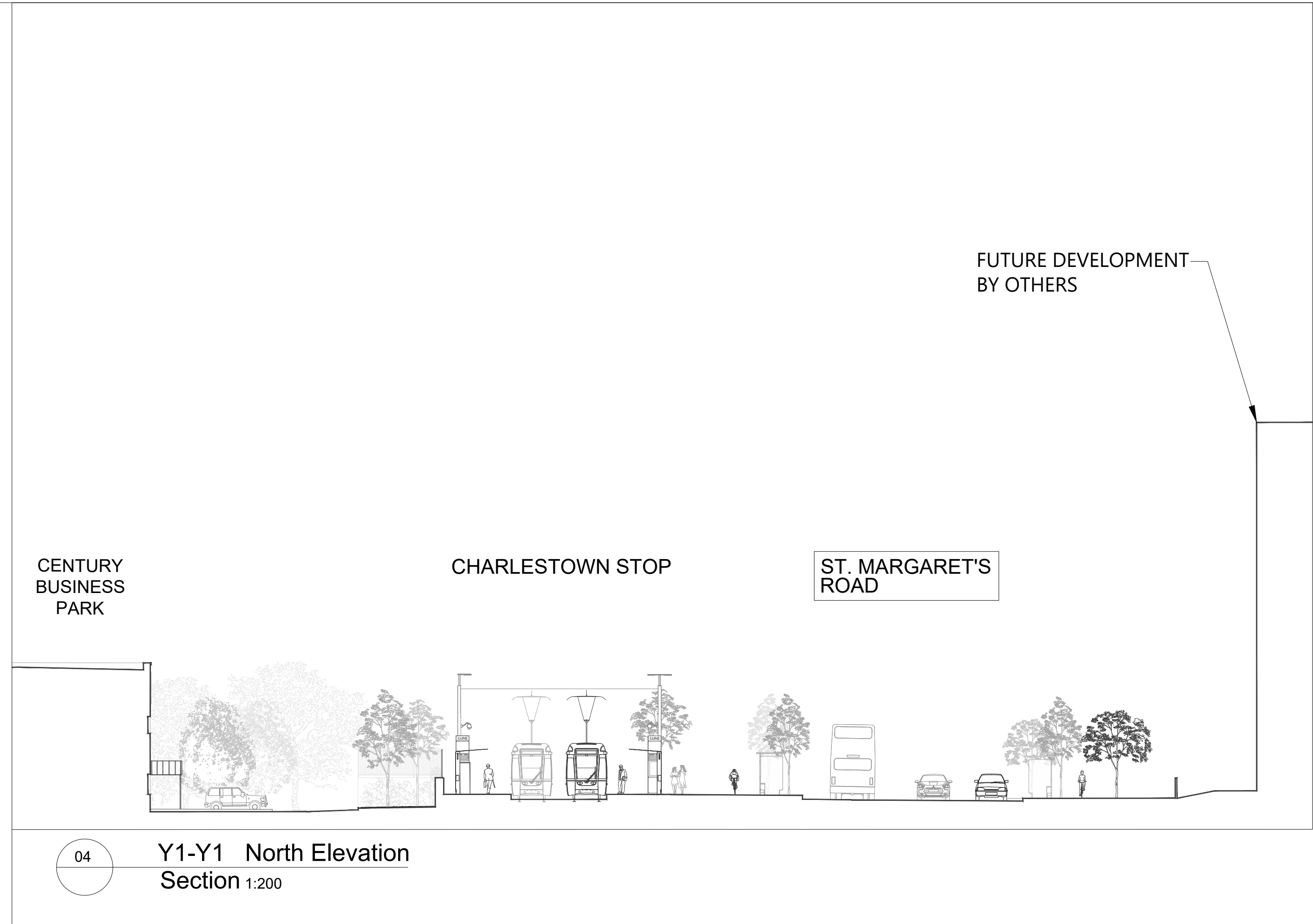
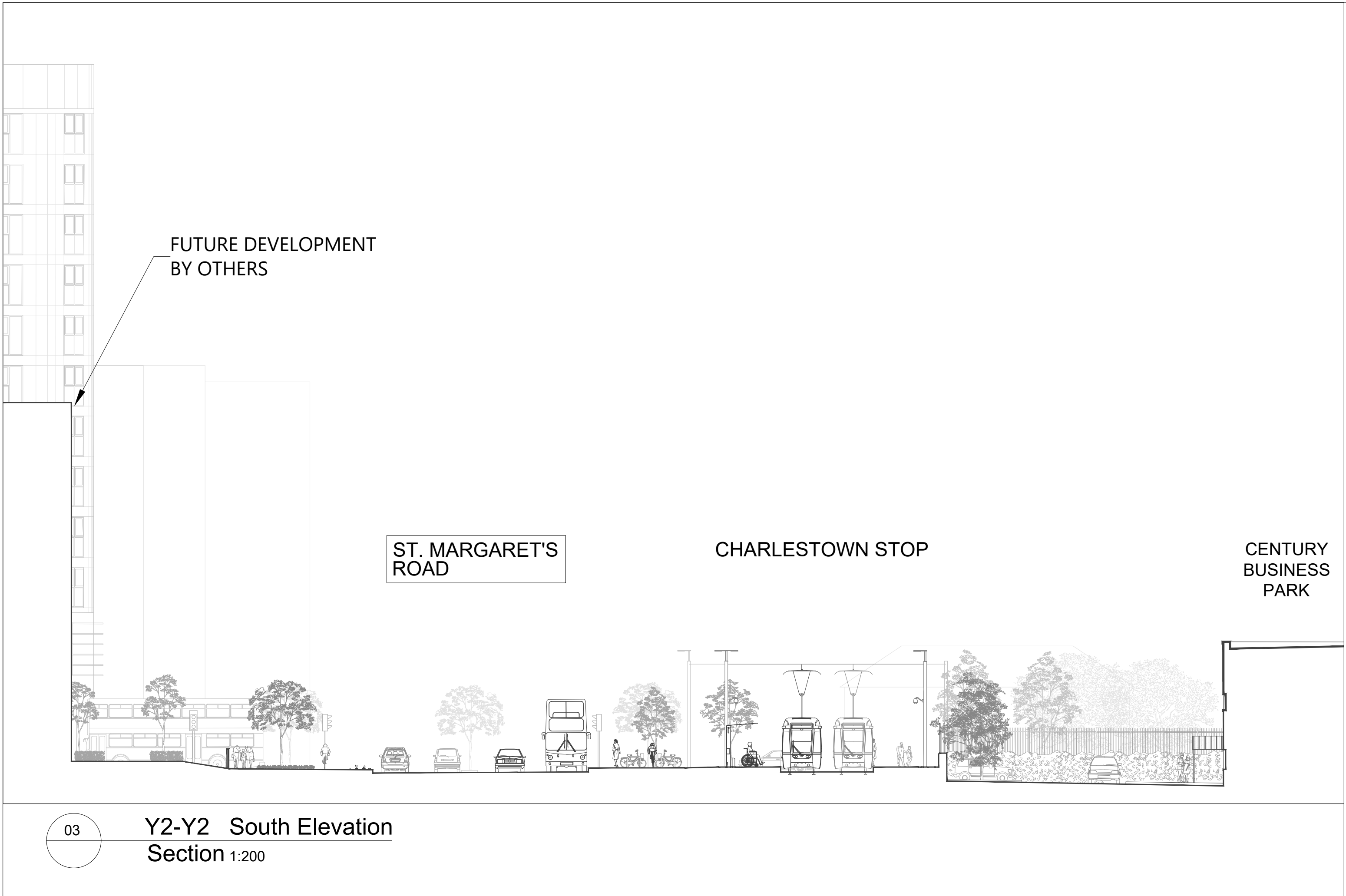


REV	DATE	DESCRIPTION	BY	CHK	APPD
P01	2024-03-20	FIRST DRAFT FOR REVIEW	MG	FB	ED
P02	2024-09-27	FOR RAILWAY ORDER	MG	FB	JPH
C01	2024-10-15	FOR RAILWAY ORDER	MG	FB	ED

PROJECT:	CLIENT:	AUTHORITY:
LUAS FINGLAS	TII Transport Infrastructure Ireland	NTA National Transport Authority
CONSULTANT:	DRAWN:	CONTENT CHECK:
BARRY TRANSPORTATION	M. Galeza	F. Weber
egis	QUALITY CHECK:	APPROVED:
	U. Fitzmaurice	E. Daly
	DRAWING STATUS:	DATE:
	Planning	2024-10-15
SCALES:		
1:200 @ A1		

PROJECT TITLE:	CHAINAGE / CORE AREA:
LUAS FINGLAS - PRELIMINARY DESIGN & STATUTORY PROCESS LDD101	AREA 33
PROCUREMENT REF:	BASE MODEL REF:
DRAWING TITLE:	
FILE NAME:	PLAN NUMBER:
LDD101-BEV-TO-GS41-XX-DR-AX-00001	D1-TO 33 D-O/1
	SUITABILITY REVISION
	A4 C01

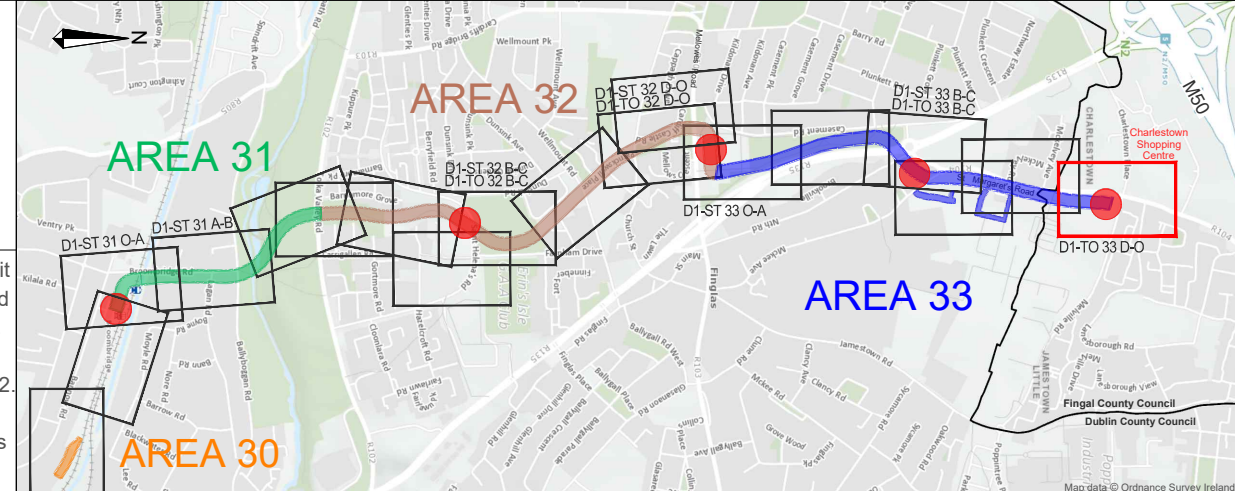




The information contained herein has been provided by TII but does not purport to be comprehensive or final. Recipients should not rely on the information. Neither TII nor any of its directors, officers, employees, agents, stakeholders or advisers make any representation or warranty as to, or accept any liability or responsibility in relation to, the adequacy, accuracy, reasonableness or completeness of the information provided as part of this document or any matter on which the information is based (including but not limited to loss or damage arising as a result of reliance by recipients on the information or any part of it). Any liabilities are hereby expressly disclaimed.

© National Roads Authority (NRA) 2024. This drawing is confidential and the copyright in it is owned by NRA. This drawing must not be either loaned, copied or otherwise reproduced in whole or in part or used for any purpose without the prior permission of NRA. Transport Infrastructure Ireland (TII) is an operational name of the National Roads Authority.

© Bluesky International Ltd. © National Mapping Division of Taitte Eireann CYAL50380562 All elevations are in metres and relate to Geoid Model (OSGM02) Malin Head as defined by existing Project Control. All Co-ordinates are in Irish Transverse Mercator Grid (ITM) as defined by VRS active GNSS station Tallaght College (TLLG).



REV	DATE	DESCRIPTION	BY	CHK	APPD
P01	2024-09-27	FOR RAILWAY ORDER	MG	FB	JPH
C01	2024-10-15	FOR RAILWAY ORDER	MG	FB	ED

PROJECT: LUAS FINGLAS

CLIENT: TII

CONSULTANT: BARRY TRANSPORTATION

DRAWN: M. Galeza

CONTENT CHECK: F. Weber

QUALITY CHECK: U. Fitzmaurice

APPROVED: E. Daly

DATE: 2024-10-15

SCALES: 1:200 @ A1

DRAWING STATUS: Planning

PROJECT TITLE: LUAS FINGLAS - PRELIMINARY DESIGN & STATUTORY PROCESS LDD101

CHAINAGE / CORE AREA: AREA 33

BASE MODEL REF:

DRAWING TITLE: RAILWAY ORDER CHARLESTOWN STOP PLAN AND ELEVATIONS Sheet 2 of 2

FILE NAME: LDD101-BEV-TO-GS41-XX-DR-AX-00002

PLAN NUMBER: D1-TO 33 D-O/2

SUITABILITY REVISION: A4 C01